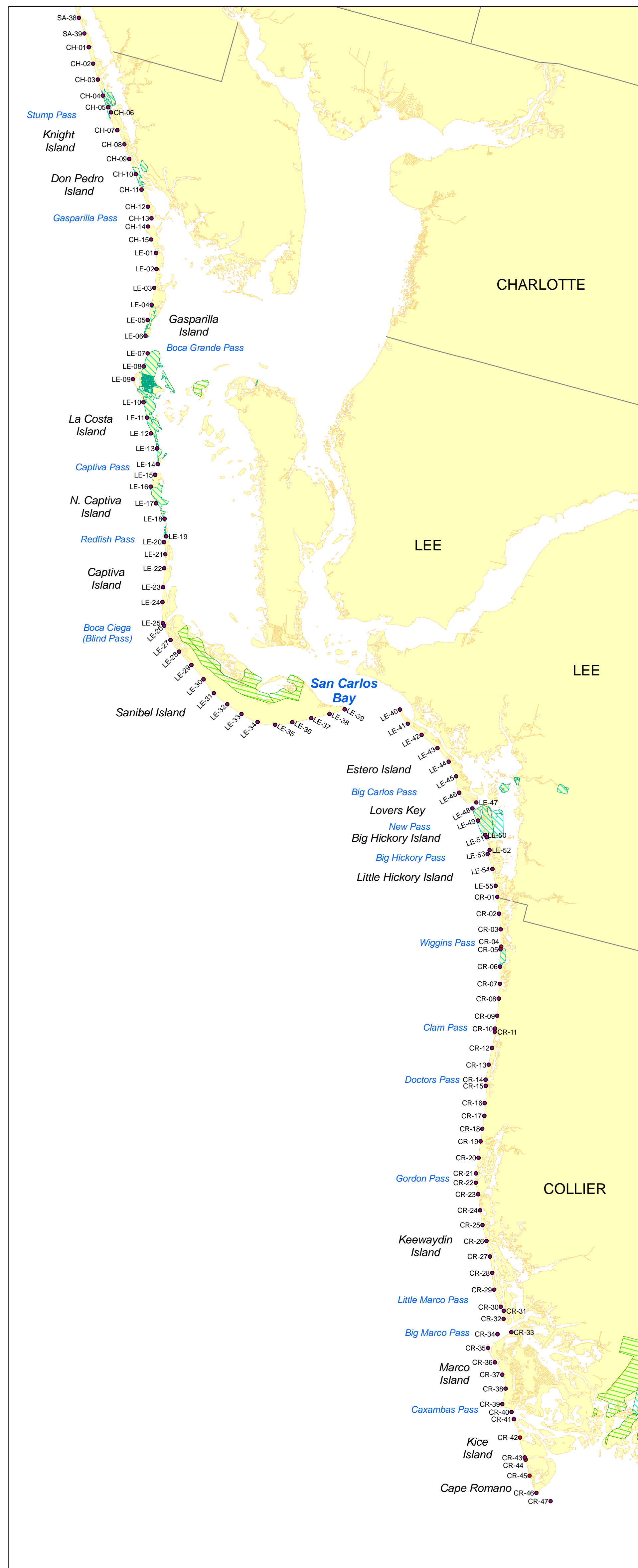





Central-West Florida Coast

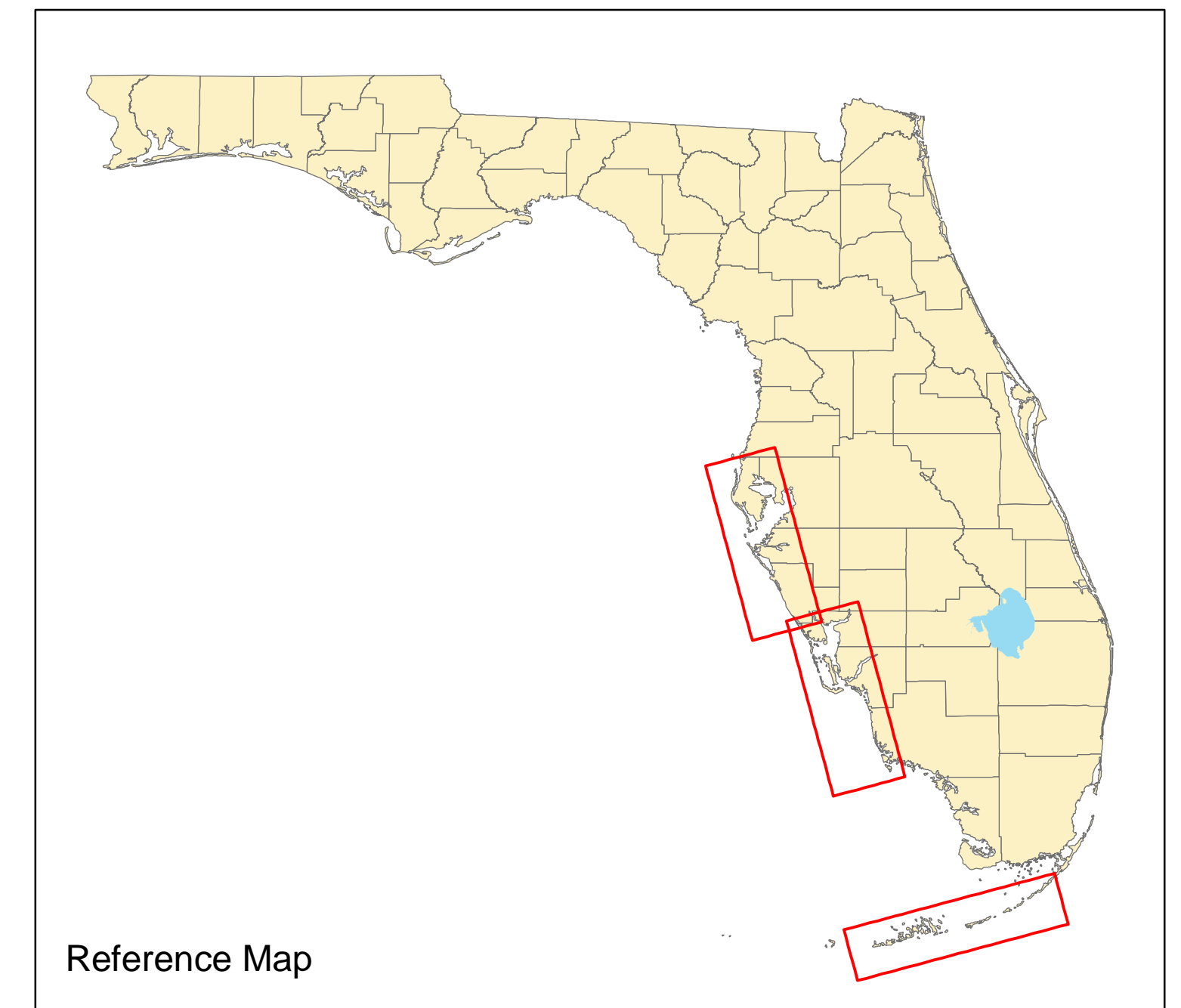


Southwest Florida Coast



A SEDIMENTOLOGICAL AND GRANULOMETRIC ATLAS OF THE BEACH SEDIMENTS OF FLORIDA'S SOUTHWEST COAST AND THE FLORIDA KEYS

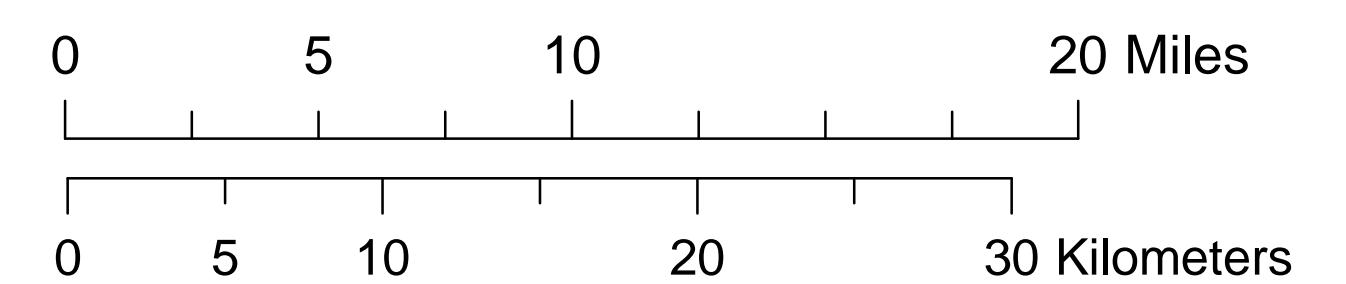
Daniel C. Phelps (P.G. #1203), Michelle M. L. Ladle, Adel A. Dabous



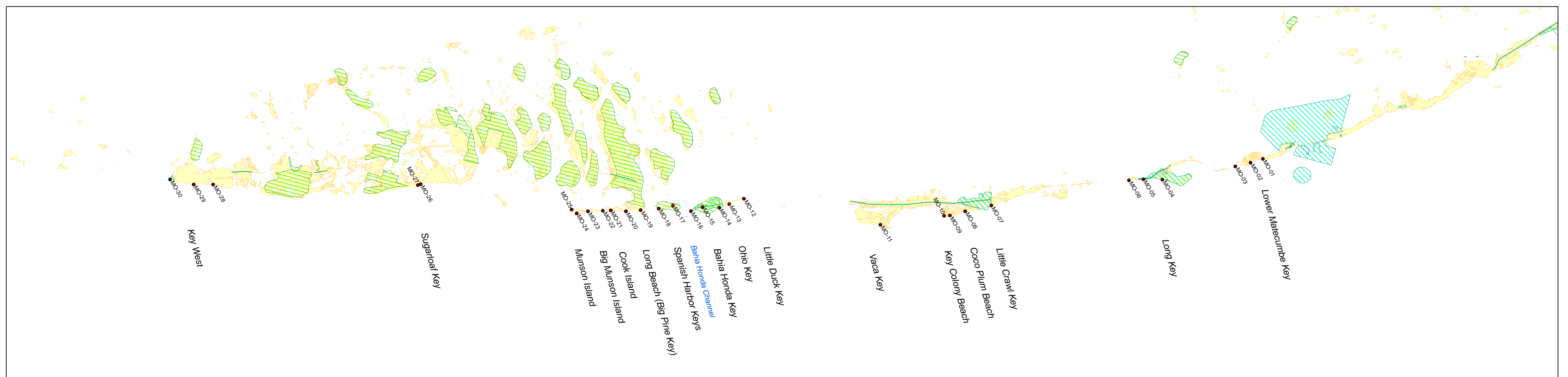
Reference Map

Explanation

- Beach Sampling Locations
- Beach Locations Without Samples
- ▨ Federal Lands (FWS)
- ▨ Florida State Parks
- ▨ Florida Shoreline (FWC, 2004)



Map Scale: 1:240,000



Florida Keys

Figure 1. Southwest Florida Coast and Florida Keys Beach Sampling Map