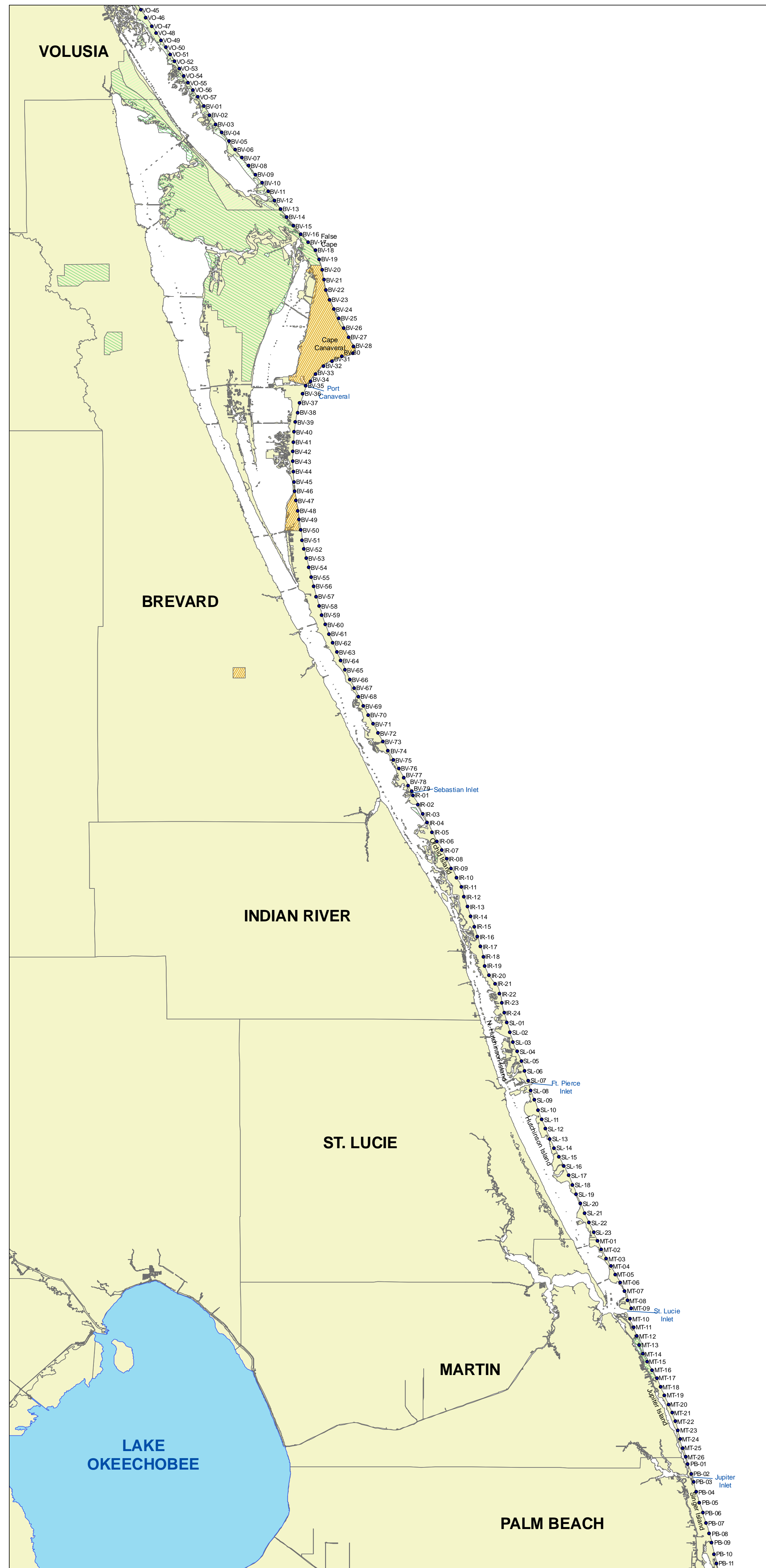


Northeast Florida



Central-East Florida



A SEDIMENTOLOGICAL AND GRANULOMETRIC ATLAS OF THE BEACH SEDIMENTS OF FLORIDA'S EAST COAST

Daniel C. Phelps (P.G. #1203),
Michelle M. L. Ladle, and Adel A. Dabous
September 2009

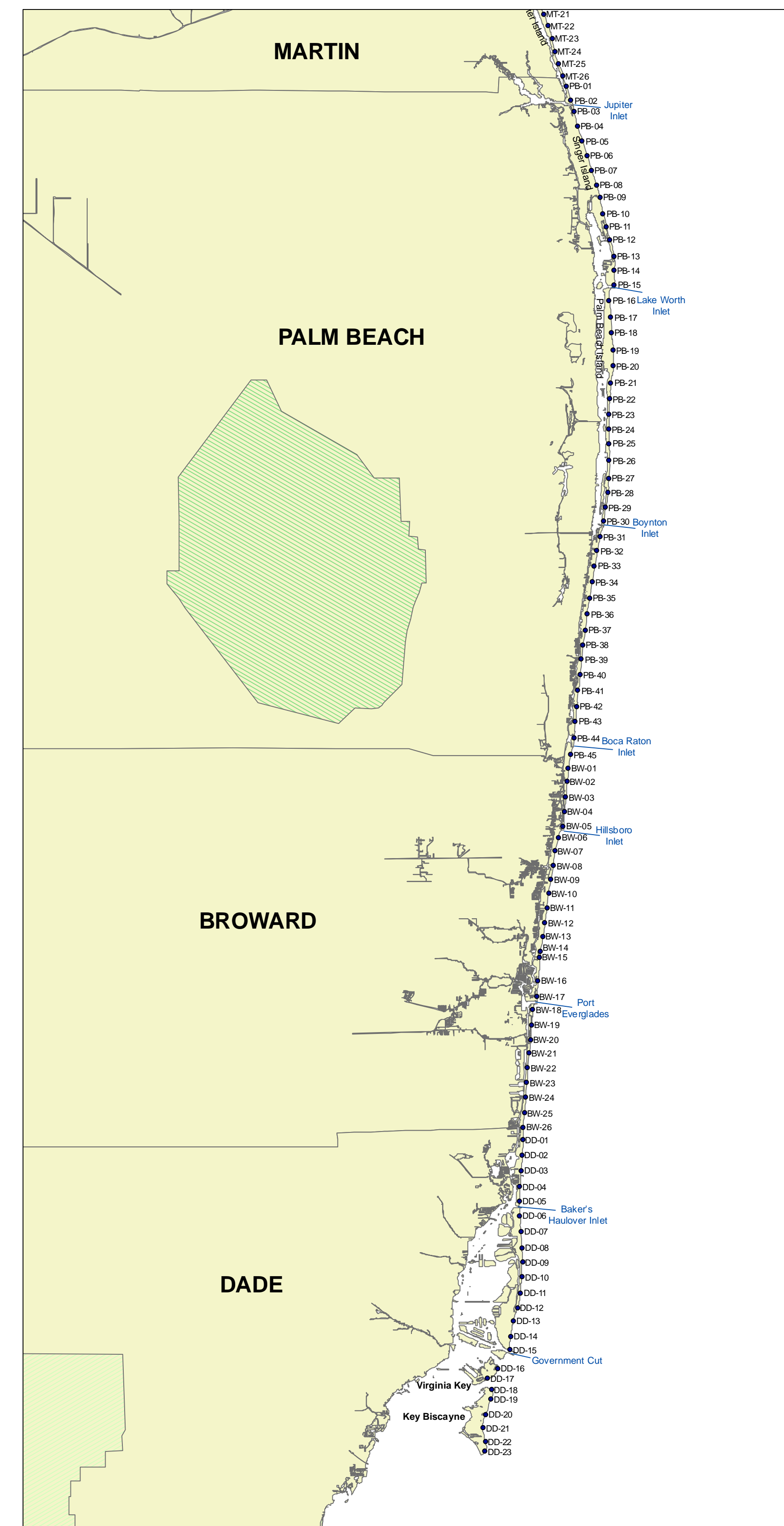
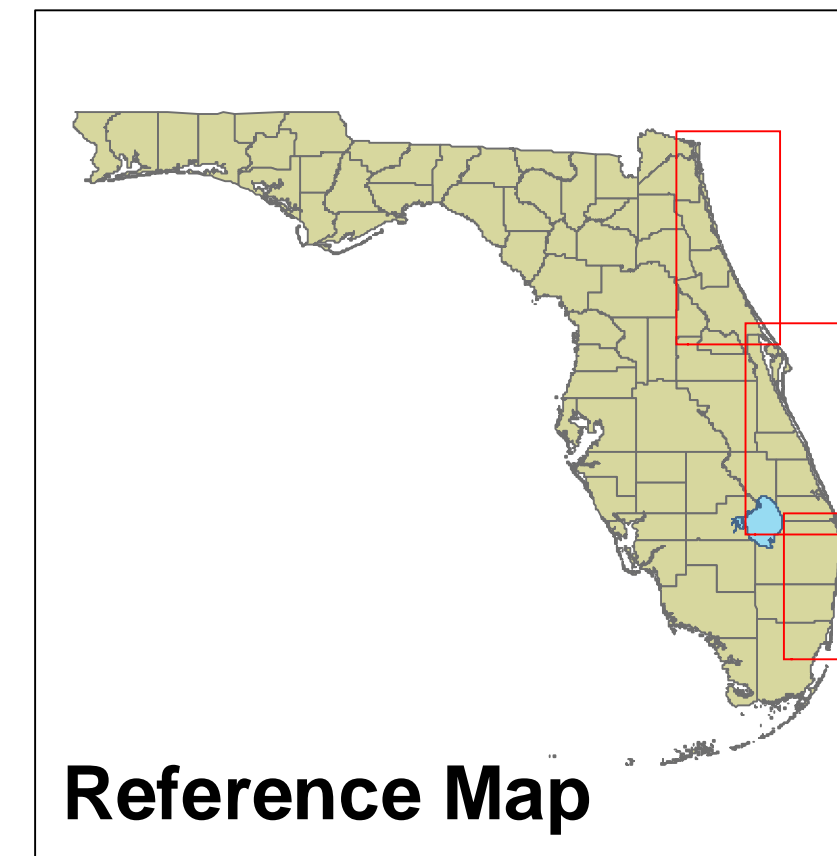
Explanation

Federal Lands **3**

Owner/Admin Agency

- Dept. of Defense
- Forest Service
- Fish and Wildlife Service
- National Park Service

0 2.5 5 10 15 Miles
0 2.5 5 10 15 20 Kilometers



Southeast Florida

Figure 1 - Eastern Florida Beach Sampling Map