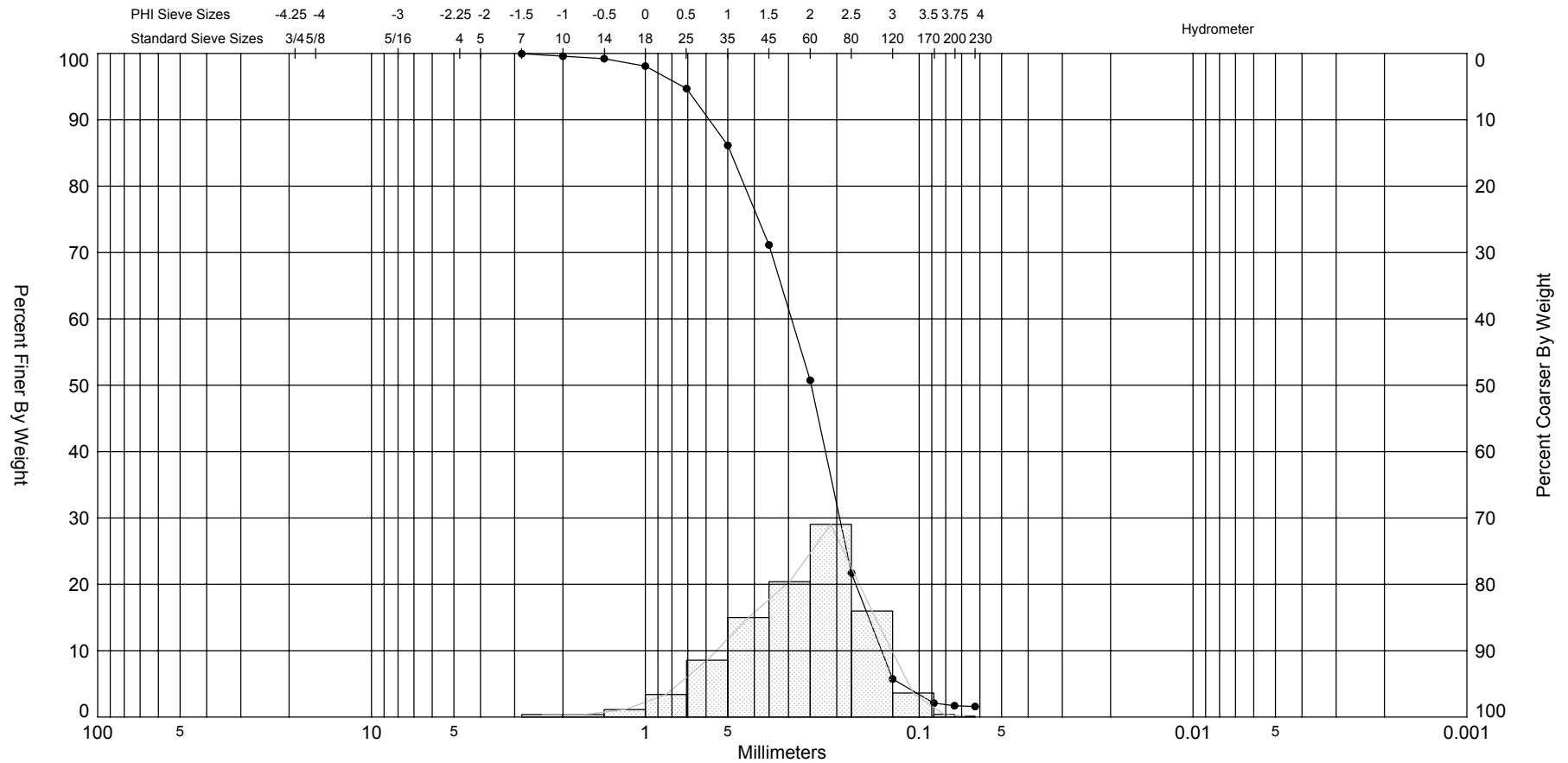


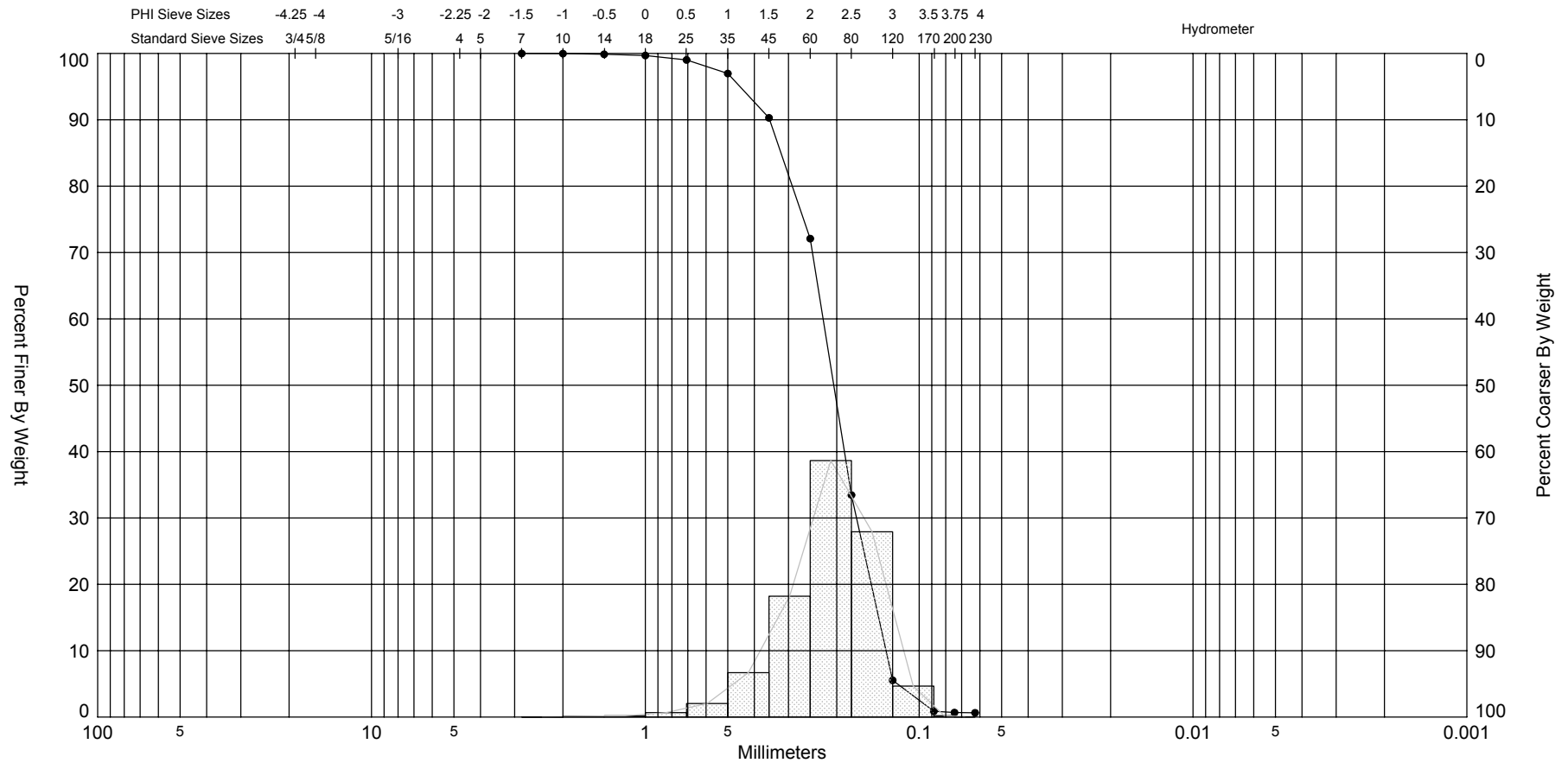
SIEVE ANALYSIS: SINGER\_IS.GPJ FL DEP ROSS.GDT 9/7/04



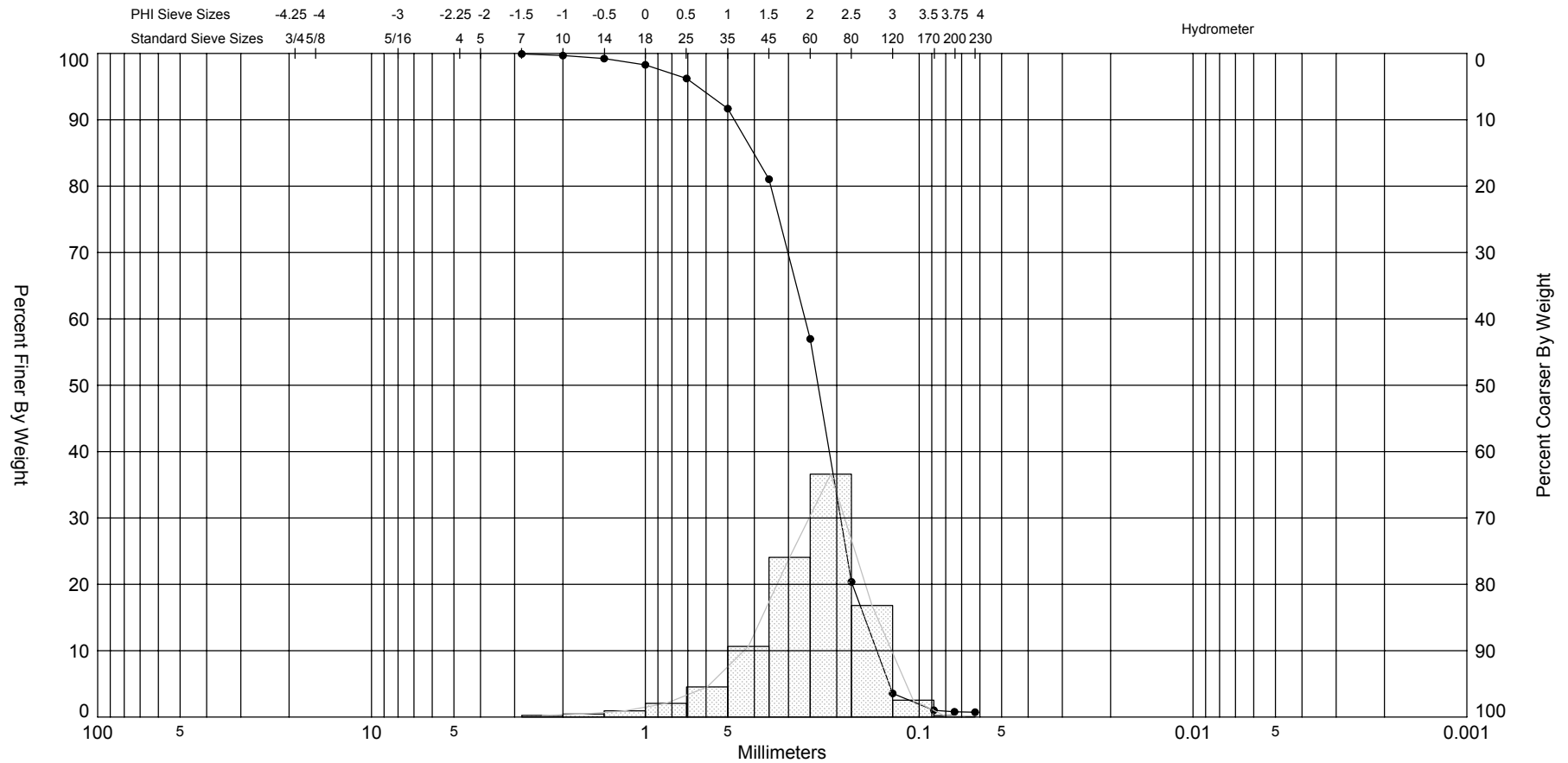
Gravel		Sand			Silt and Clay
Coarse	Fine	Coarse	Medium	Fine	

Sample	Symbol	Elev.	Comments	USCS	% Fines	Median	Mean	Skew	Kurt	Sort	Sample Information	
SI04-5 #2.0	—●—	-55.0		SP	#200 - 1.71 #230 - 1.59	2.01	1.87	-0.67	3.65	0.79	Project Name:	Palm Beach County Vibracore 2004
											Analysis Date:	07-01-04
											Analyzed By:	SEA Inc.
Scientific Environmental Applications, Inc. 5575 Willoughby Drive Melbourne, FL 32934 (321) 254-2708 Seapp1@aol.com											Easting (X):	973,977
											Northing (Y):	906,211
											Horizontal System:	NAD 1983
											Vertical System:	NAVD 29

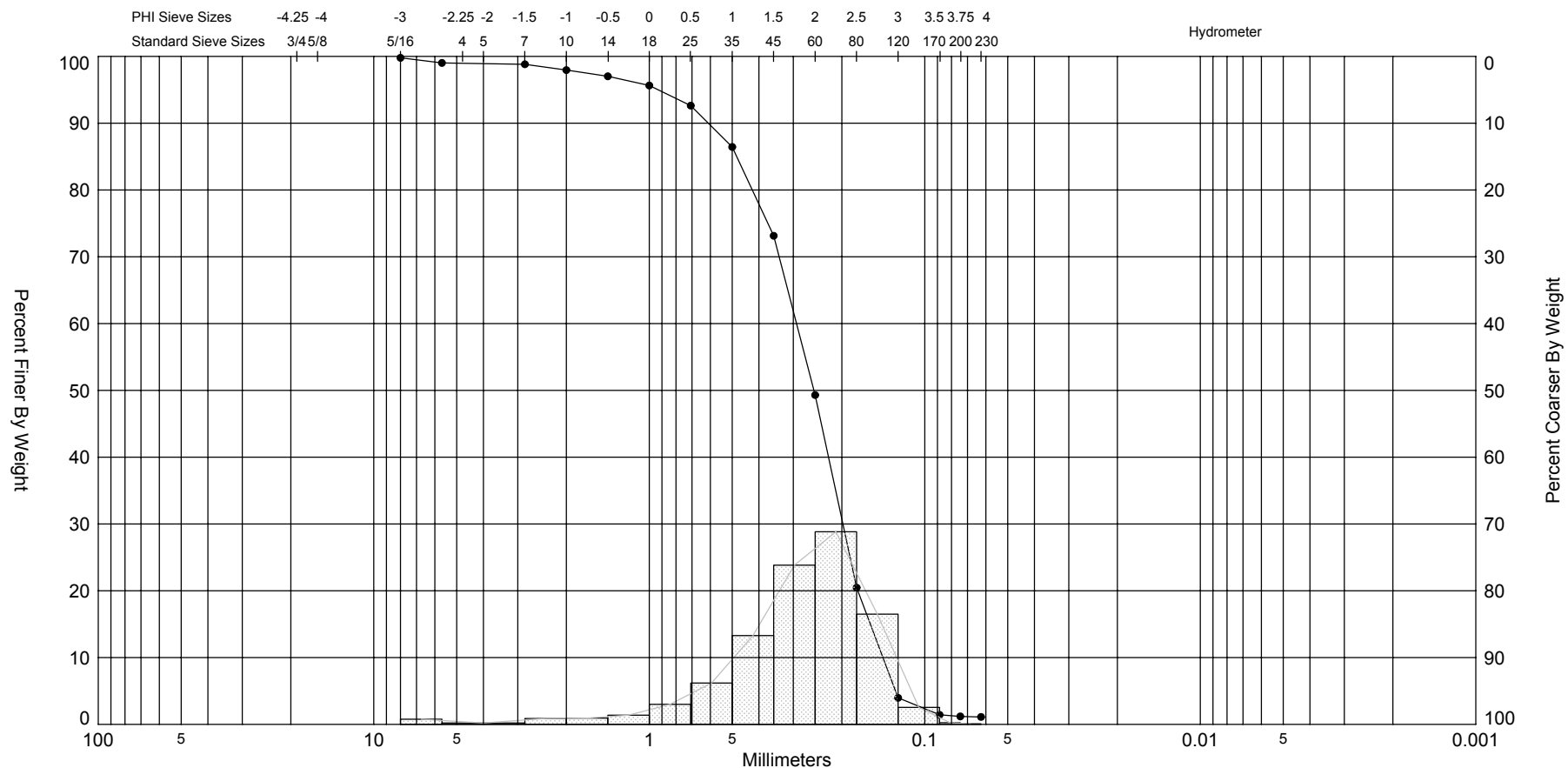
SIEVE ANALYSIS: SINGER\_IS.GPJ FL DEP ROSS.GDT 9/7/04



SIEVE ANALYSIS: SINGER\_IS.GPJ FL DEP ROSS.GDT 9/7/04

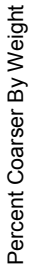


SIEVE ANALYSIS: SINGER\_IS.GPJ FL DEP ROSS.GDT 9/7/04



Gravel		Sand			Silt and Clay
Coarse	Fine	Coarse	Medium	Fine	

Sample	Symbol	Elev.	Comments	USCS	% Fines	Median	Mean	Skew	Kurt	Sort	Sample Information	
SI04-5 #18.0	—●—	-71.0		SP	#200 - 1.19 #230 - 1.11	1.99	1.81	-1.7	7.99	0.92	Project Name:	Palm Beach County Vibracore 2004
											Analysis Date:	07-01-04
											Analyzed By:	SEA Inc.
Scientific Environmental Applications, Inc. 5575 Willoughby Drive Melbourne, FL 32934 (321) 254-2708 Seapp1@aol.com											Easting (X):	973,977
											Northing (Y):	906,211
											Horizontal System:	NAD 1983
											Vertical System:	NAVD 29



### Silt and Clay

Vertical System:	NAVD 29
------------------	---------