

JET PROBE LOG

PROJECT: Collier County

JET PROBE: CCJP-02-44

COORDINATES:

N = 586634

E = 384684

DATE: 12/20/02

START TIME: 0855

END TIME: 0904

WATER DEPTH: 29.2 FT

TOP DIVER: LB

BOTTOM DIVER: MDA

NOTES	ELEV.	DEPTH	SYMBOL	DESCRIPTION
LENGTH OF PVC PIPE: 20.0' PENETRATION DEPTH: 6.0' JET PUMP TYPE: BRIGGS & STRATON 3.0 HP GAL/HR: 8460 DIAMETER OF PIPE: 1.5"	-29.2	0		SEA FLOOR
		1		
		2		Sand some Shell Hash
		3		
SUPPORT VESSEL: CPE II POSITIONING: DIFFERENTIAL GPS USCG BEACON NAVIGATION SYSTEM: "HYPACK"	-33.2	4		
		5		Sand some Shell Fragments
	-34.7			
	-35.2	6	◆◆◆	Rubble
WEATHER: WIND: DIR: SOUTHEAST SPEED: 5 to 10 Kt WAVES: DIR: SOUTHEAST HEIGHT: 1 - 2 Ft. CURRENT: DIR: SOUTHEAST SPEED: SLIGHT		7		Refusal @ 6.0'
		8		
		9		
		10		
		11		
		12		
		13		
		14		
		15		
		16		
SAND SAMPLES TOP: 0.25 mm (visual estimate) Munsell Color: Wet 5Y-5/1 Dry 5Y-6/1 MID: 0.50 mm, Silt: 2.20%, Shell: 43% Munsell Color: Wet 5Y-5/1 Dry 5Y-6/1 BOTTOM: 0.20 mm (visual estimate) Munsell Color: Wet 5Y-5/1 Dry 5Y-6/1		17		
		18		
		19		
		20		
		21		
		22		
		23		
		24		
TURBIDITY: TOP (0.0' - 3.0'): Moderate BOTTOM: (3.0' - 6.0'): Moderate				
DRAWN BY: JB JOB NO: 8500.04	CHECKED BY: MDA / JLA			

Gradation Analysis Report

Project Name: Collier County

Sample Name: CCJP-02-44 MID

Sample Date: 12/19/02

Analyzed By: ID



Coastal Planning & Engineering, Inc.

2481 N.W. Boca Raton Blvd.
Boca Raton, FL 33431

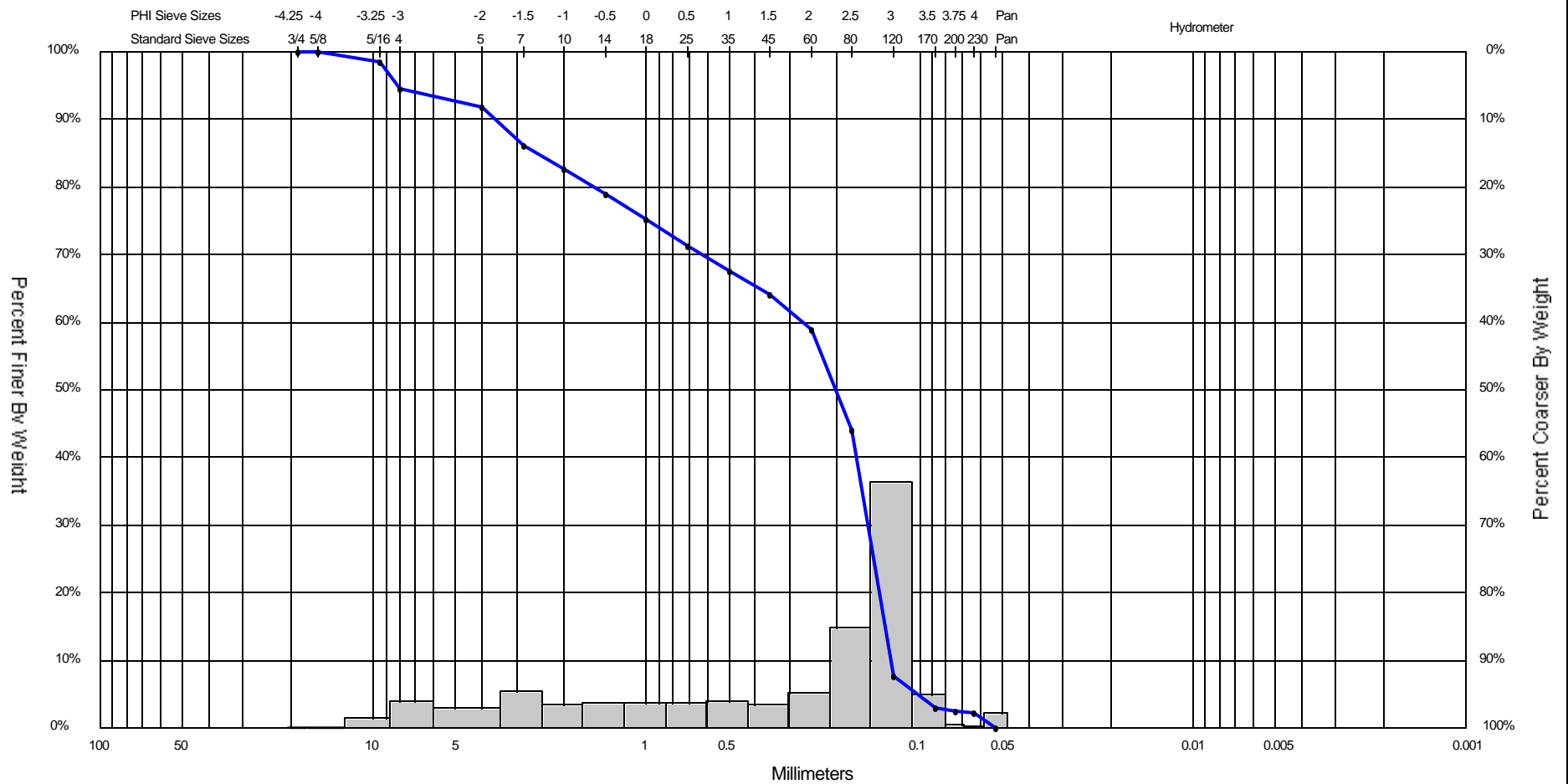
Easting:	384684	Northing:	586634	Coordinate System:	State Plane 1983 FL East Feet	Elevation:	N/A
----------	--------	-----------	--------	--------------------	-------------------------------	------------	-----

USCS:	Dry Munsel:	Wet Munsel:	Comments:
SW	5Y-6/1	5Y-5/1	See logs for estimated % shell content




Dry Weight:	Wash Weight:	Sieve Loss:	Percent Silt:	Estimated Percent Shell Content:
78.98	77.29	0.02	2.2	N/A

Sieve Number	Sieve Size (Phi)	Sieve Size (Millimeters)	Grams Retained	% Weight Retained	Cum. Grams Retained	C. % Weight Retained
3/4	-4.25	19.02	0.00	0.00	0.00	0.00
5/8	-4.00	16.00	0.00	0.00	0.00	0.00
5/16	-3.25	9.51	1.12	1.42	1.12	1.42
4	-3.00	8.00	3.10	3.93	4.22	5.34
5	-2.00	4.00	2.29	2.90	6.51	8.24
7	-1.50	2.82	4.34	5.50	10.85	13.74
10	-1.00	2.00	2.78	3.52	13.63	17.26
14	-0.50	1.41	2.91	3.68	16.54	20.94
18	0.00	1.00	3.03	3.84	19.57	24.78
25	0.50	0.70	3.03	3.84	22.60	28.61
35	1.00	0.50	3.06	3.87	25.66	32.49
45	1.50	0.35	2.72	3.44	28.38	35.93
60	2.00	0.25	4.07	5.15	32.45	41.09
80	2.50	0.17	11.64	14.74	44.09	55.82
120	3.00	0.12	28.79	36.45	72.88	92.28
170	3.50	0.08	3.85	4.87	76.73	97.15
200	3.75	0.07	0.33	0.42	77.06	97.57
230	4.00	0.06	0.18	0.23	77.24	97.80
Pan	Pan	Pan	1.72	2.18	78.96	99.97
Phi 5	Phi 16	Phi 25	Phi 50	Phi 75	Phi 84	Phi 95
-3.02	-1.18	0.03	2.3	2.76	2.89	3.28

Statistics	Mean Phi	Mean mm	Sorting	Skewness	Kurtosis
Graphic	0.85	0.55	1.97	-1.01	0.94
Moment	1.01	0.50	2.43	-0.59	1.62



Gravel		Sand			Silt and Clay
Coarse	Fine	Coarse	Medium	Fine	

Sample	Symbol	Elev.	Comments	USCS	% Silt	Median	Mean	Skew	Kurt	Sort	Sample Information	
CCJP-02-44 MID		N/A		SW	2.20	0.20	0.50	-0.59	1.62	2.43	Project Name:	Collier County
Incremental % Weight		N/A	Use Left Hand Scale								Collection Date:	12/19/02
											Analyzed By:	ID
				Coastal Planning & Engineering, Inc. 2481 N.W. Boca Raton Blvd. Boca Raton, FL 33431 ph 561 391-8102 fax 561 391-9116							Easting (X):	384684
											Northing (Y):	586634
											Horizontal System:	State Plane 1983 FL East Feet
											Vertical System:	N/A