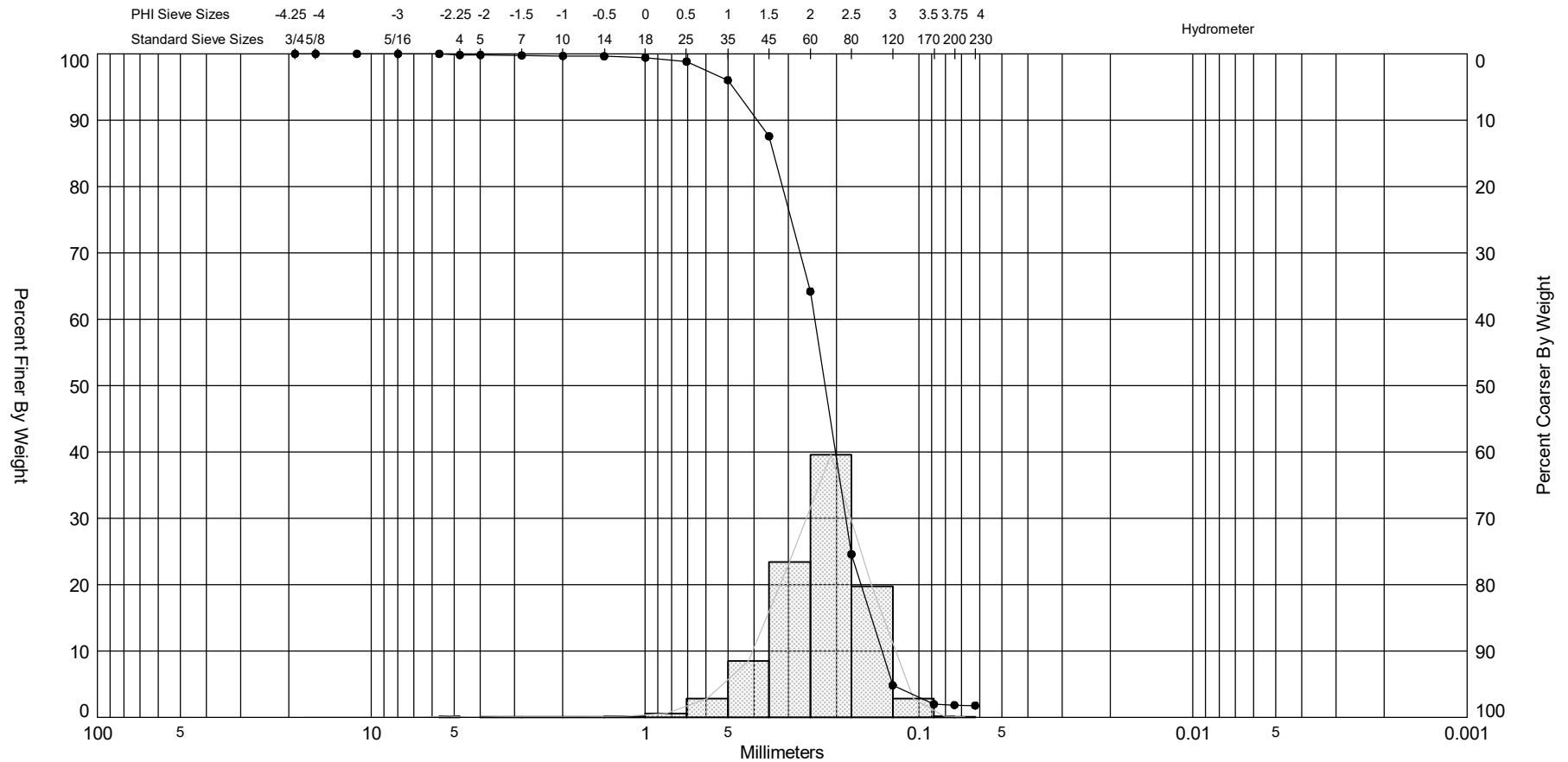



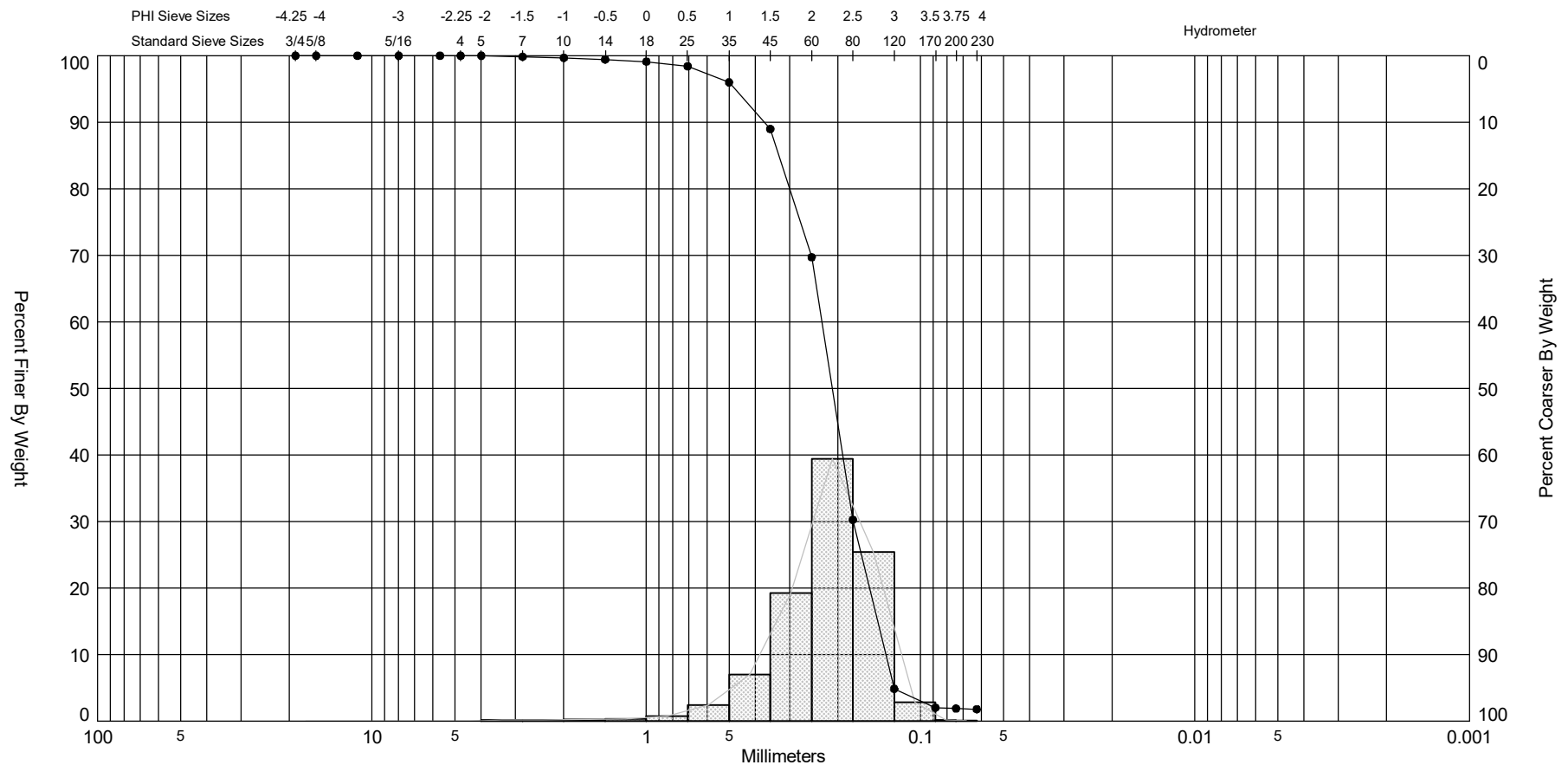
MEXICO BEACH 2018\_JETPROBES.GPJ 1/8/19




Gravel		Sand			Silt and Clay
Coarse	Fine	Coarse	Medium	Fine	

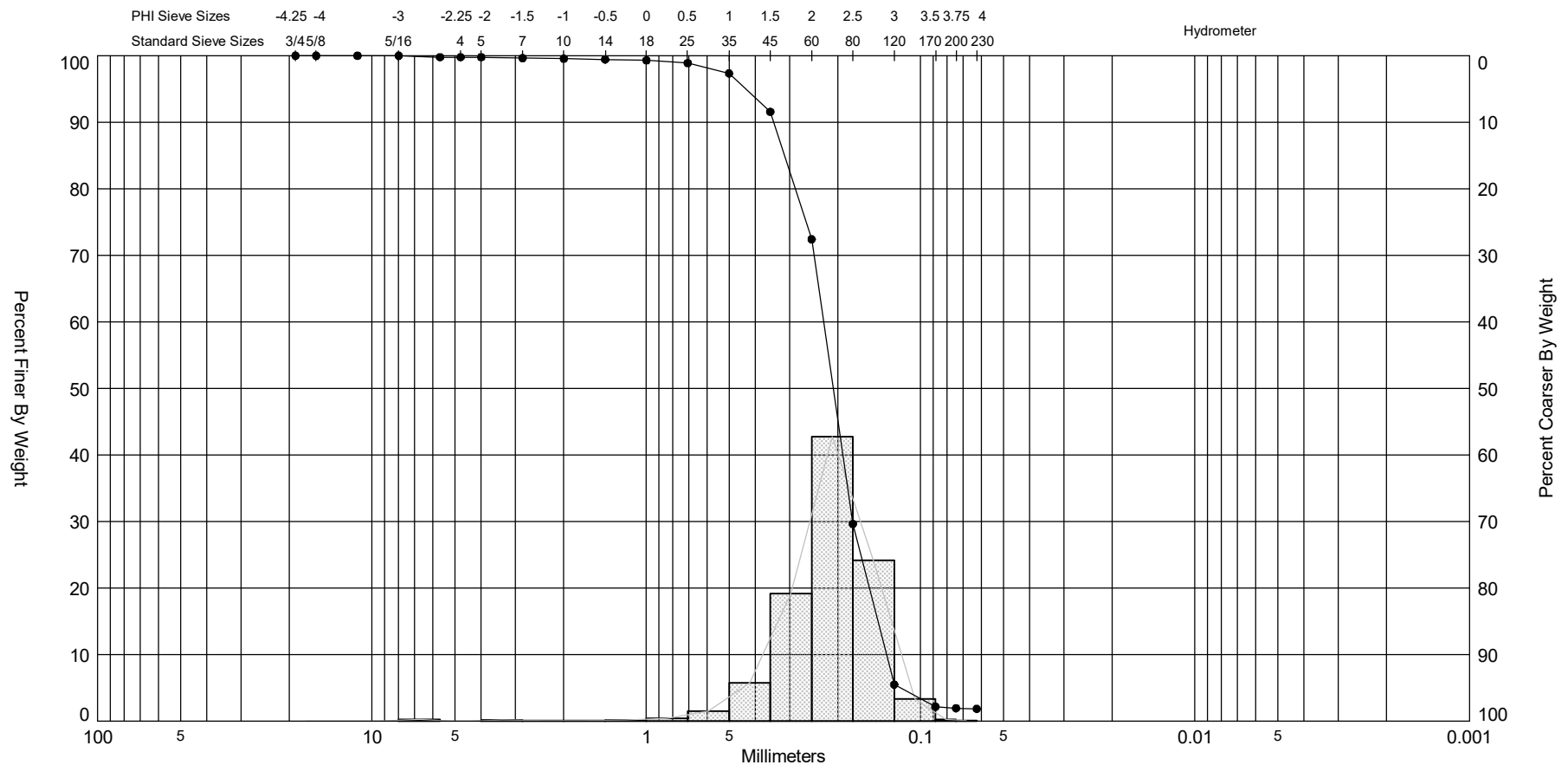
Sample	Symbol	Elev. (ft)	USCS	% Fines	% Organics	% Carbonates	Median	Mean	Skew	Kurt	Sort	Sample Information	
MBJP-18-13 #1	—●—	-31.2	SP	#200 - 1.85 #230 - 1.79			2.18	2.1	-1.46	9.93	0.61	Project Name:	Mexico Beach Sand Search
Comments:												Analysis Date:	12-26-18
Depths and elevations based on measured values												Analyzed By:	TS
							APTIM 2481 NW Boca Raton Blvd. Boca Raton, FL 33431 ph (561) 391-8102					Easting (X, ft):	1,657,389
												Northing (Y, ft):	323,487
												Horizontal Datum:	NAD 1983
												Vertical Datum:	NAVD88

MEXICO BEACH 2018\_JETPROBES.GPJ 1/8/19




Gravel		Sand			Silt and Clay
Coarse	Fine	Coarse	Medium	Fine	

Sample	Symbol	Elev. (ft)	USCS	% Fines	% Organics	% Carbonates	Median	Mean	Skew	Kurt	Sort	Sample Information	
MBJP-18-13 #2	—●—	-41.2	SP	#200 - 1.89 #230 - 1.79			2.25	2.16	-1.49	8.23	0.62	Project Name:	Mexico Beach Sand Search
Comments:												Analysis Date:	12-26-18
Depths and elevations based on measured values												Analyzed By:	TS
						APTIM 2481 NW Boca Raton Blvd. Boca Raton, FL 33431 ph (561) 391-8102						Easting (X, ft):	1,657,389
												Northing (Y, ft):	323,487
												Horizontal Datum:	NAD 1983
												Vertical Datum:	NAVD88



Gravel		Sand			Silt and Clay
Coarse	Fine	Coarse	Medium	Fine	

Sample	Symbol	Elev. (ft)	USCS	% Fines	% Organics	% Carbonates	Median	Mean	Skew	Kurt	Sort	Sample Information	
MBJP-18-13 #3	—●—	-51.2	SP	#200 - 1.94 #230 - 1.85			2.26	2.2	-2.2	16.08	0.6	Project Name:	Mexico Beach Sand Search
Comments:												Analysis Date:	12-26-18
Depths and elevations based on measured values												Analyzed By:	TS
						APTIM 2481 NW Boca Raton Blvd. Boca Raton, FL 33431 ph (561) 391-8102						Easting (X, ft):	1,657,389
												Northing (Y, ft):	323,487
												Horizontal Datum:	NAD 1983
												Vertical Datum:	NAVD88