
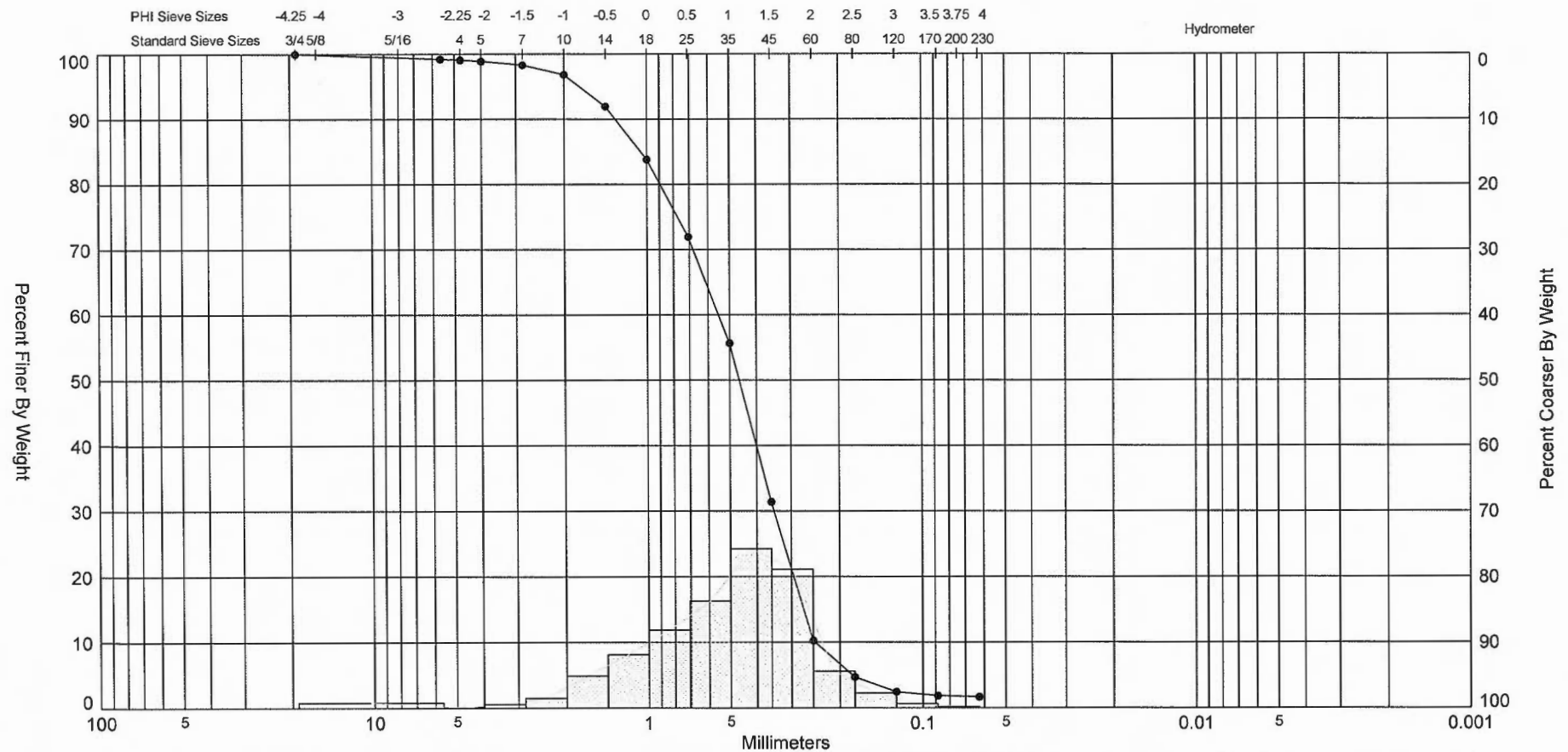



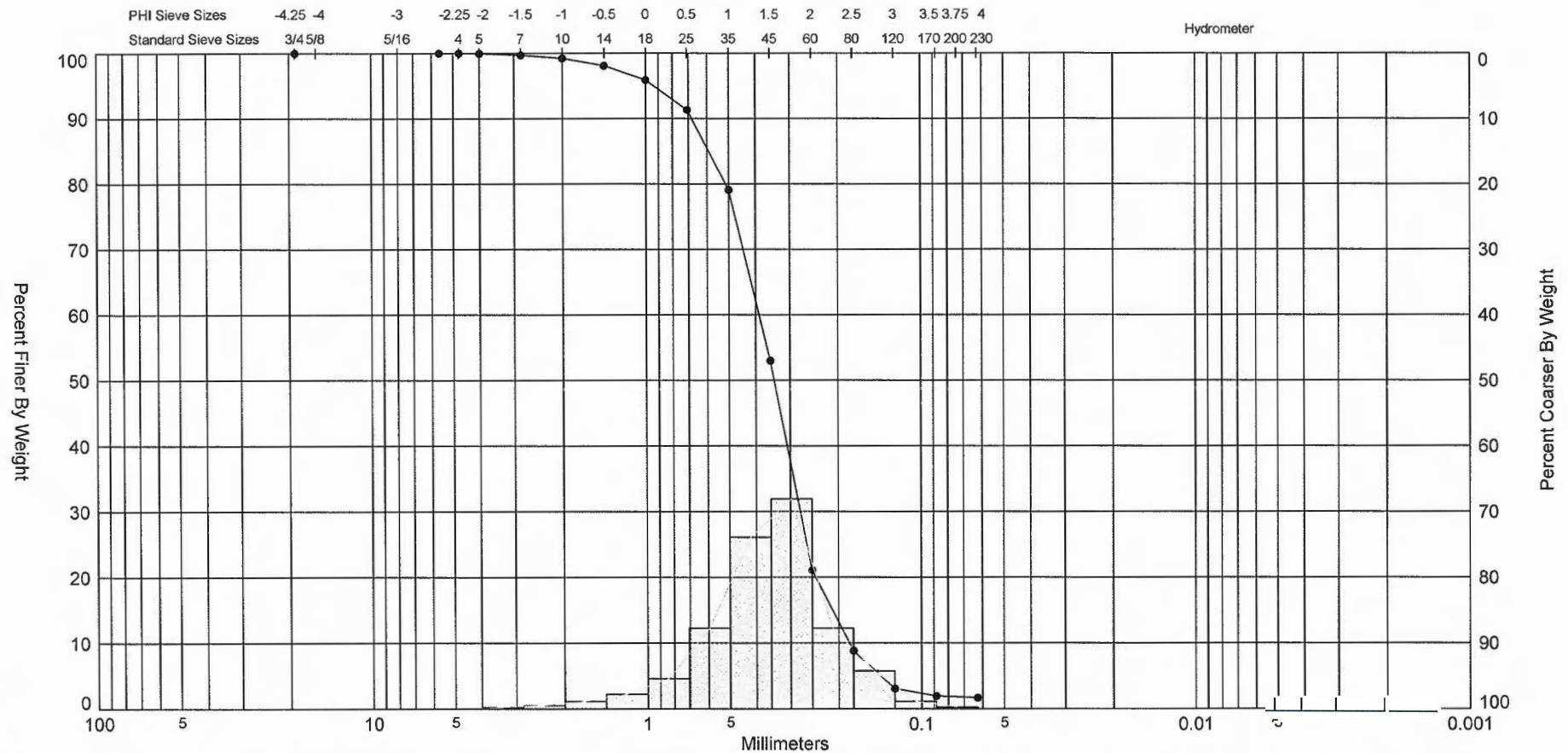
Gravel		Sand			Silt and Clay
Coarse	Fine	Coarse	Medium	Fine	

Sample	Symbol	Elev. (ft)	USCS	% Fines	% Organics	% Carbonates	Median	Mean	Skew	Kurt	Sort	Sample Information	
JI-7 #S-1 (2')	—●—	-48.3	SP	#230 - 0.88		65.70	1.57	1.35	-1.61	7.03	0.84	Project Name:	Jupiter Island 10
Comments: 10YR 4/1 Munsell @ 10% Moisture												Analysis Date:	03-19-10
Depths and elevations based on measured values												Analyzed By:	JR
							American Vibracore Services, Inc. 1215 Wallace Drive Delray Beach, FL 33444					Easting (X, ft):	968387.
												Northing (Y, ft):	977217.
												Horizontal System:	NAD 1983
												Vertical System:	NAVD 88




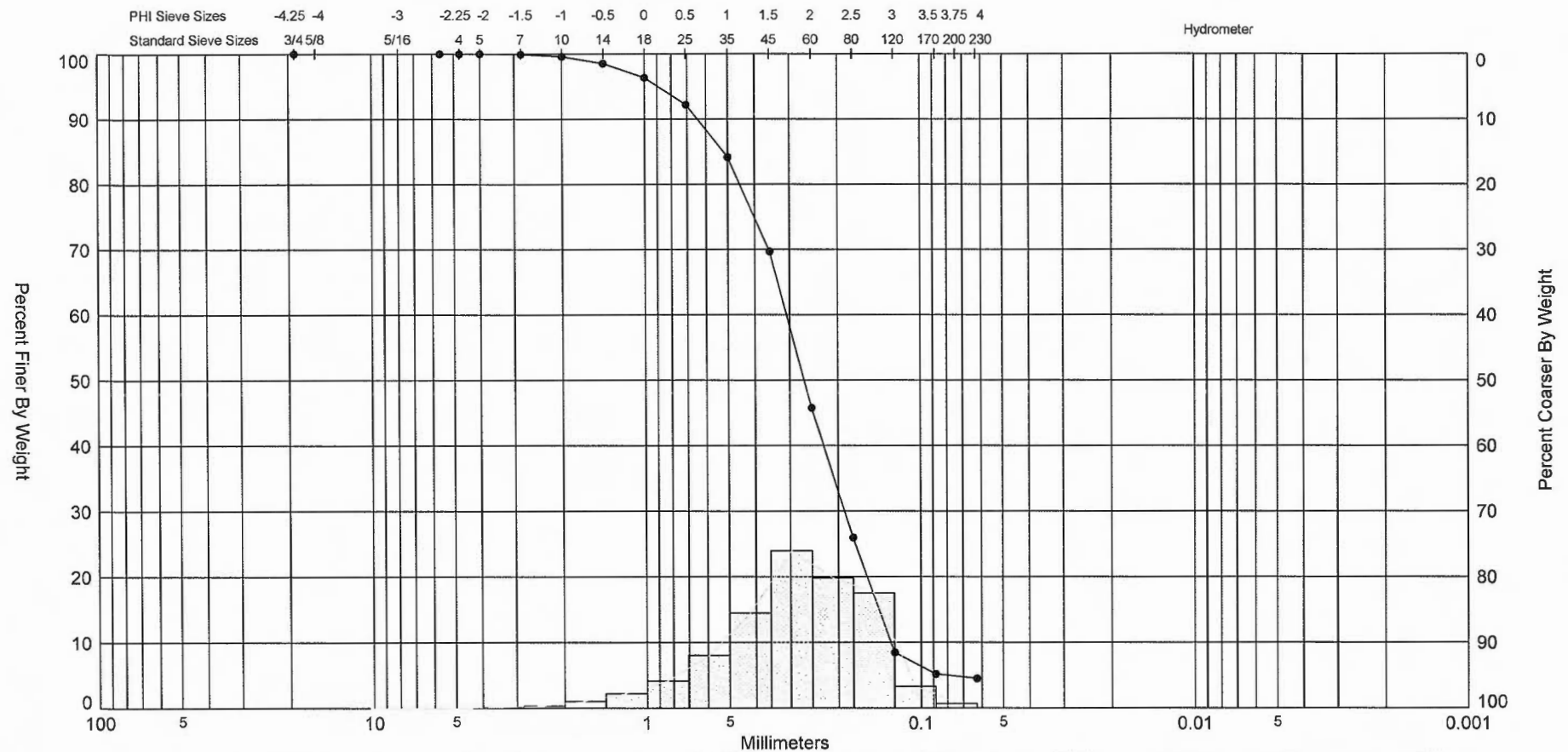
Gravel		Sand			Silt and Clay
Coarse	Fine	Coarse	Medium	Fine	

Sample	Symbol	Elev. (ft)	USCS	% Fines	% Organics	% Carbonates	Median	Mean	Skew	Kurt	Sort	Sample Information	
JI-7 #S-2 (8')	—●—	-54.3	SW	#230 - 1.65			1.12	0.93	-0.93	5.11	1	Project Name:	Jupiter Island 10
Comments: 10YR 6/1 Munsell @ 10% Moisture												Analysis Date:	03-23-10
Depths and elevations based on measured values												Analyzed By:	JR
<div style="display: flex; justify-content: space-between; align-items: center;"> <div style="text-align: center;">  <p>AMERICAN VIBRACORE SERVICES</p> </div> <div> <p>American Vibracore Services, Inc. 1215 Wallace Drive Delray Beach, FL 33444</p> </div> </div>												Easting (X, ft):	968387.
												Northing (Y, ft):	977217.
												Horizontal System:	NAD 1983
												Vertical System:	NAVD 88




Gravel		Sand			Silt and Clay
Coarse	Fine	Coarse	Medium	Fine	

Sample	Symbol	Elev. (ft)	USCS	% Fines	% Organics	% Carbonates	Median	Mean	Skew	Kurt	Sort	Sample Information	
JL-7 #S-3 (9.8')	—●—	-56.1	SP	#230 - 1.65		69.10	1.55	1.47	-0.65	4.75	0.77	Project Name:	Jupiter Island 10
Comments: 10 YR 5/2 Munsell @ 10% Moisture												Analysis Date:	04-23-10
Depths and elevations based on measured values												Analyzed By:	JR
												Easting (X, ft):	968387.
												Northing (Y, ft):	977217.
												Horizontal System:	NAD 1983
												Vertical System:	NAVD 88
American Vibracore Services, Inc. 1215 Wallace Drive Delray Beach, FL 33444													



Gravel		Sand			Silt and Clay
Coarse	Fine	Coarse	Medium	Fine	

Sample	Symbol	Elev. (ft)	USCS	% Fines	% Organics	% Carbonates	Median	Mean	Skew	Kurt	Sort	Sample Information	
Jl-7 #S-4 (18')	—●—	-64.3	SW	#230 - 4.48			1.91	1.79	-0.68	3.58	0.87	Project Name:	Jupiter Island 10
Comments: 10YR 4/1 Munsell @ 10% Moisture												Analysis Date:	03-29-10
Depths and elevations based on measured values												Analyzed By:	JR
												Easting (X, ft):	968387.
												Northing (Y, ft):	977217.
												Horizontal System:	NAD 1983
												Vertical System:	NAVD 88
American Vibracore Services, Inc. 1215 Wallace Drive Delray Beach, FL 33444													