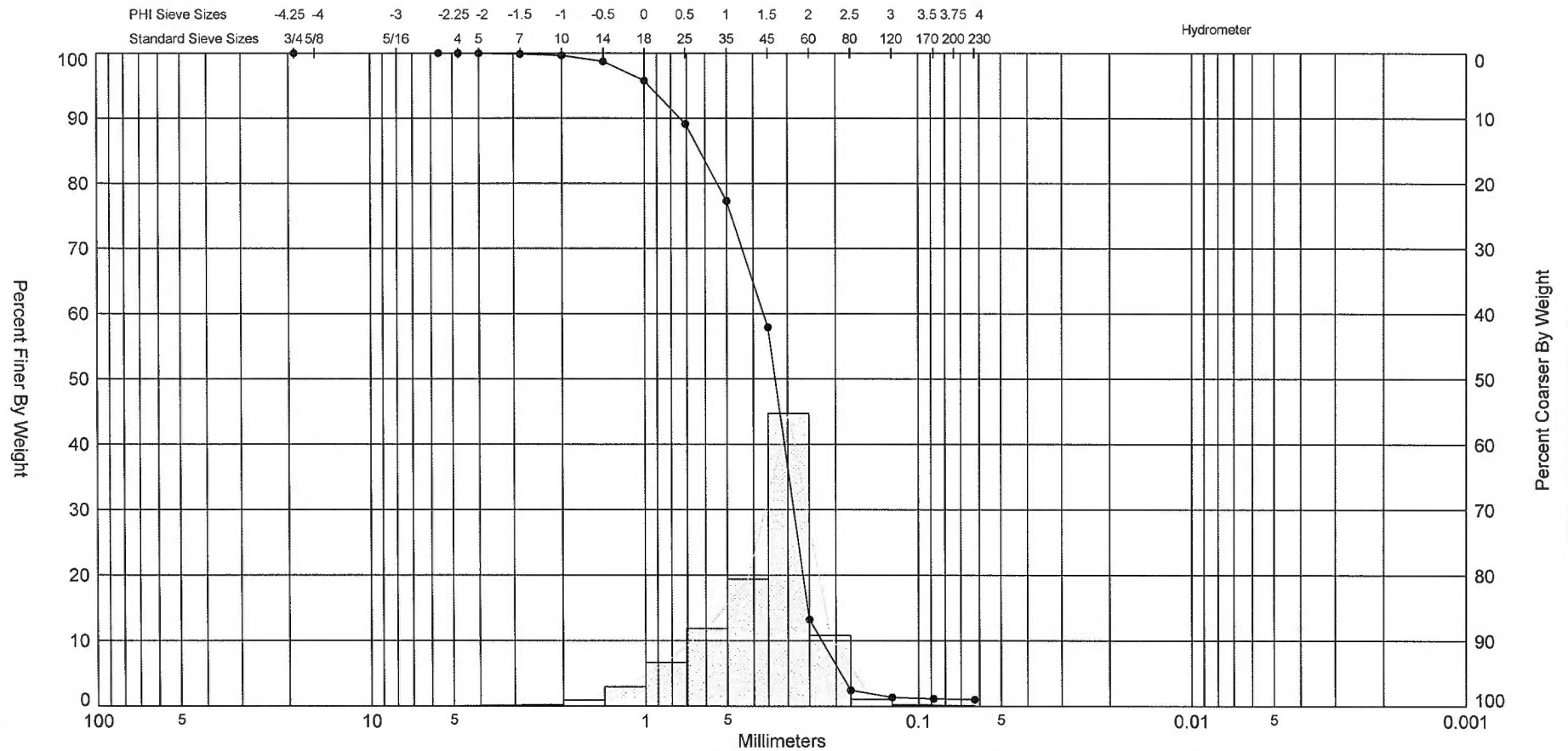

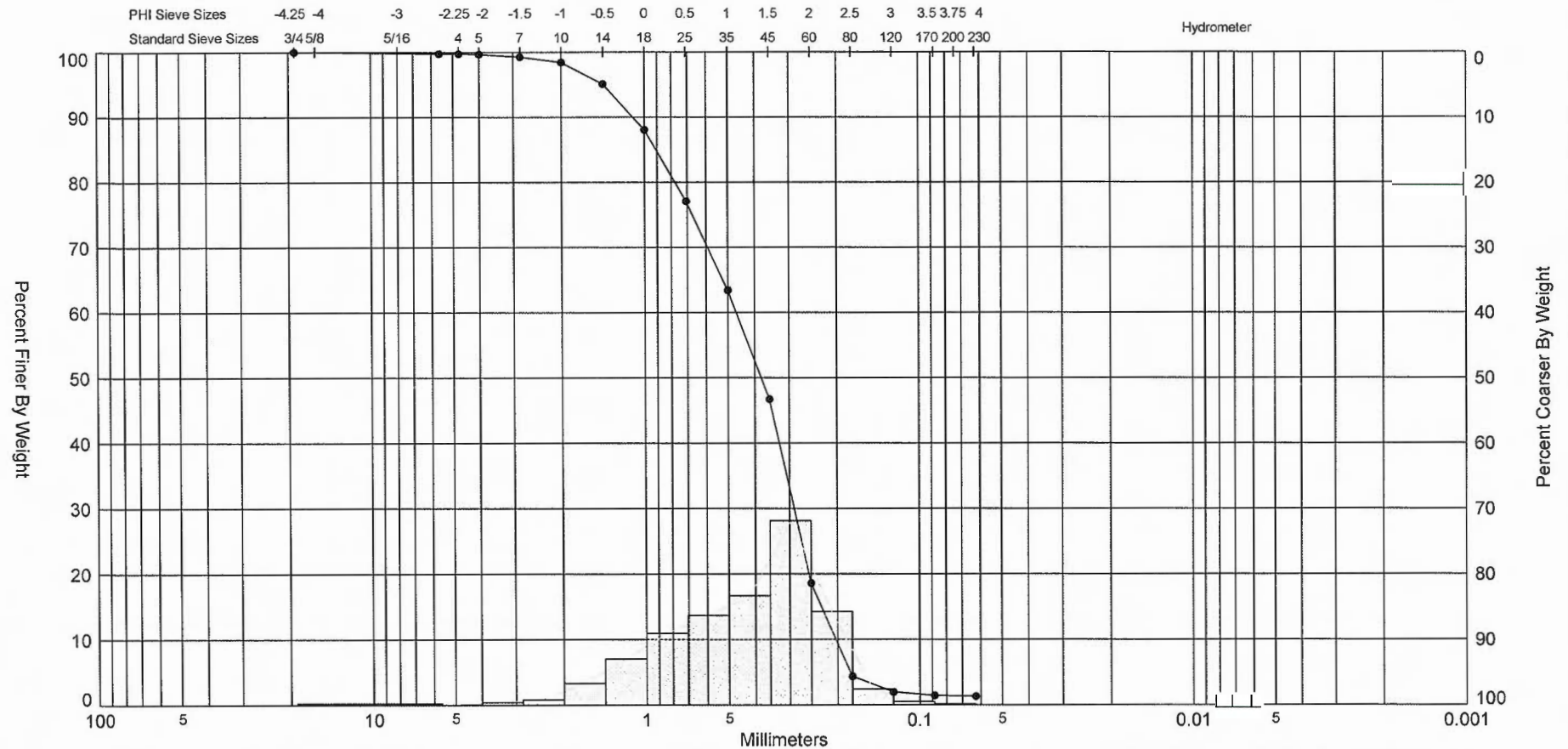


SIEVE ANALYSIS JUPITER ISLAND 10.GPJ FL DEP ROSS.GDT 6/26/10





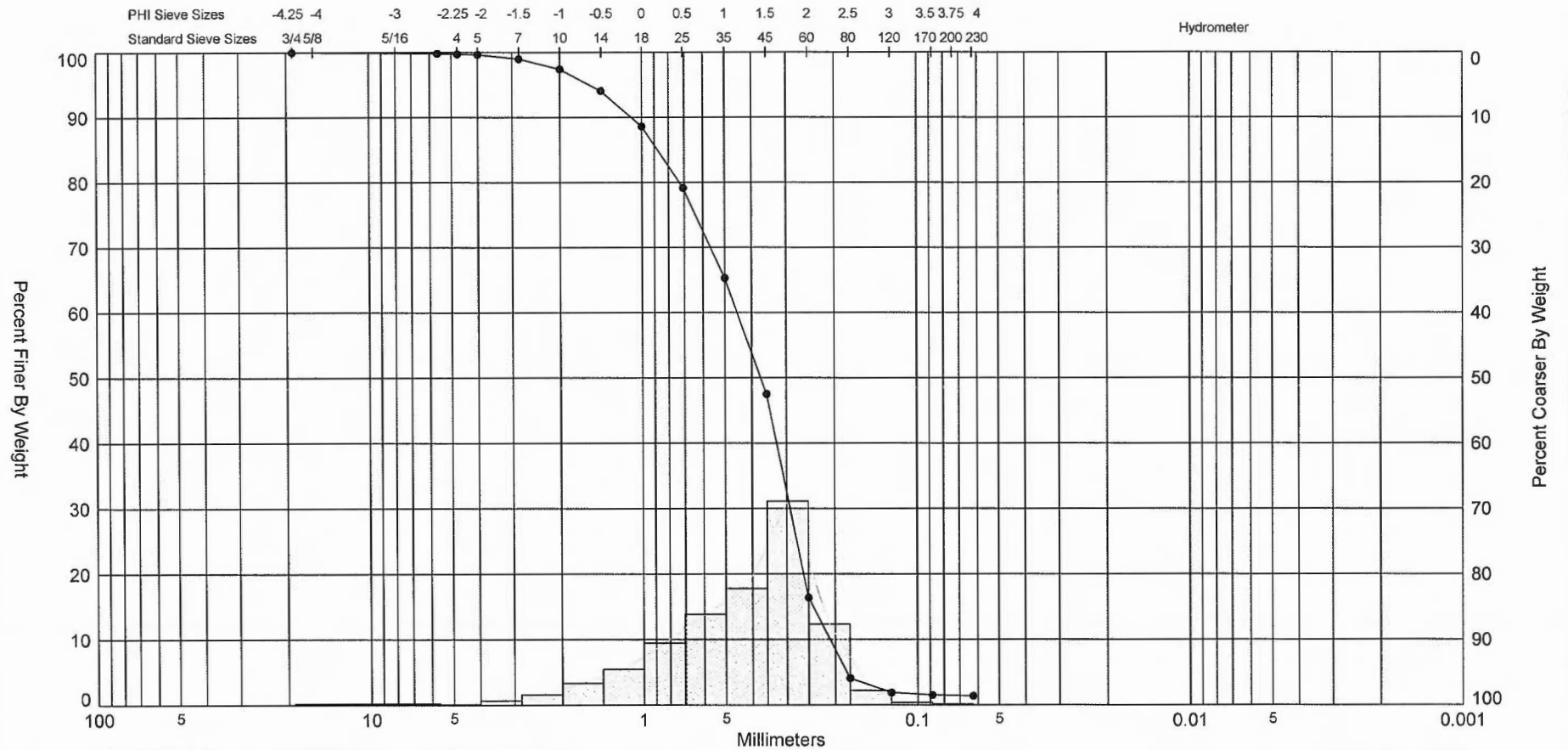
Gravel		Sand			Silt and Clay
Coarse	Fine	Coarse	Medium	Fine	

Sample	Symbol	Elev. (ft)	USCS	% Fines	% Organics	% Carbonates	Median	Mean	Skew	Kurt	Sort	Sample Information	
JI-16 #S-1 (1.0')	—●—	-42.3	SP	#230 - 1.00			1.59	1.41	-1.01	4.65	0.68	Project Name:	Jupiter Island 10
Comments: 10 YR 5/1 Munsell @ 10% Moisture												Analysis Date:	04-21-10
Depths and elevations based on measured values												Analyzed By:	ML
											American Vibracore Services, Inc.		
											1215 Wallace Drive		
											Delray Beach, FL 33444		
											Easting (X, ft):		
											968035.		
											Northing (Y, ft):		
											975002.		
											Horizontal System:		
											NAD 1983		
											Vertical System:		
											NAVD 88		




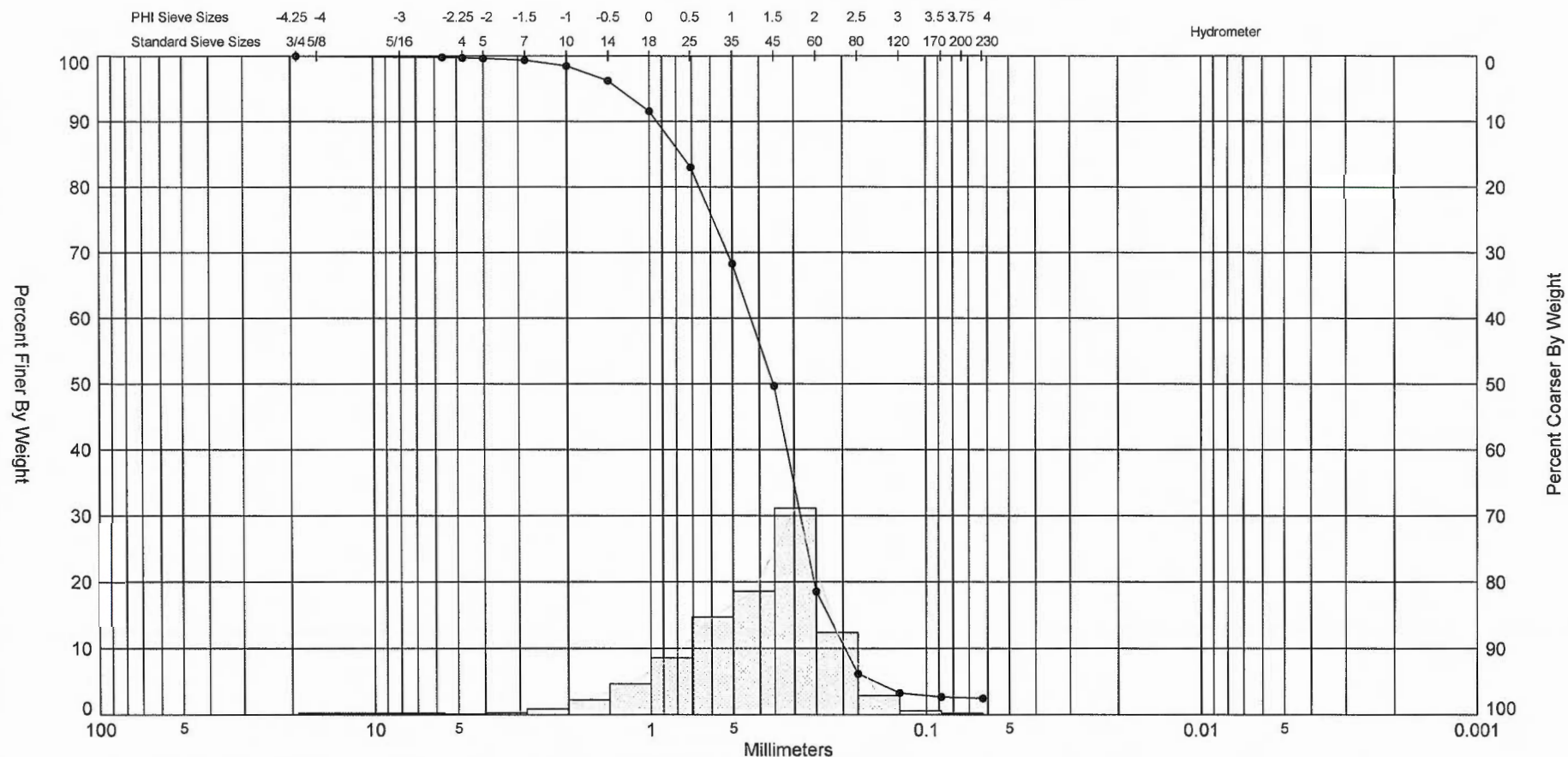
Gravel		Sand			Silt and Clay
Coarse	Fine	Coarse	Medium	Fine	

Sample	Symbol	Elev. (ft)	USCS	% Fines	% Organics	% Carbonates	Median	Mean	Skew	Kurt	Sort	Sample Information	
JI-16 #S-2 (5.0')		-46.3	SW	#230 - 1.29		73.50	1.4	1.18	-0.78	3.94	0.94	Project Name:	Jupiter Island 10
Comments: 10 YR 5/1 Munsell @ 10% Moisture												Analysis Date:	04-24-10
Depths and elevations based on measured values												Analyzed By:	JR
						American Vibracore Services, Inc. 1215 Wallace Drive Delray Beach, FL 33444						Easting (X, ft):	968035.
												Northing (Y, ft):	975002.
												Horizontal System:	NAD 1983
												Vertical System:	NAVD 88




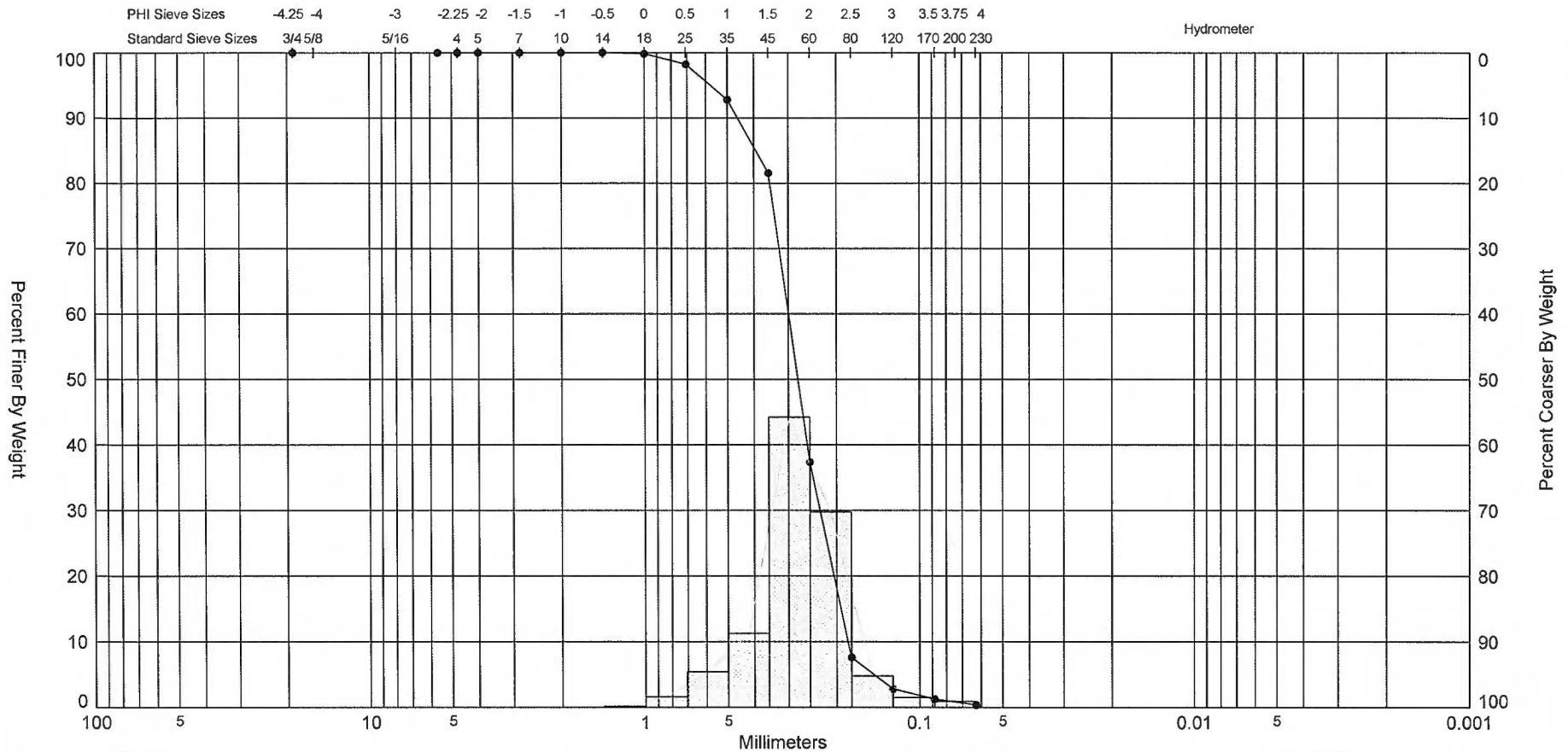
Gravel		Sand			Silt and Clay
Coarse	Fine	Coarse	Medium	Fine	

Sample	Symbol	Elev. (ft)	USCS	% Fines	% Organics	% Carbonates	Median	Mean	Skew	Kurt	Sort	Sample Information	
JL-16 #S-3 (8.0')	—●—	-49.3	SW	#230 - 1.37			1.43	1.18	-0.96	4.27	0.94	Project Name:	Jupiter Island 10
Comments: 10 YR 5/1 Munsell @ 10% Moisture												Analysis Date:	04-21-10
Depths and elevations based on measured values												Analyzed By:	JR
							American Vibracore Services, Inc.						
							1215 Wallace Drive						
							Delray Beach, FL 33444						
												Easting (X, ft):	968035.
												Northing (Y, ft):	975002.
												Horizontal System:	NAD 1983
												Vertical System:	NAVD 88




Gravel		Sand			Silt and Clay
Coarse	Fine	Coarse	Medium	Fine	

Sample	Symbol	Elev. (ft)	USCS	% Fines	% Organics	% Carbonates	Median	Mean	Skew	Kurt	Sort	Sample Information	
JL-16 #S-4 (11.0')	—●—	-52.3	SW	#230 - 2.46		67.60	1.49	1.27	-0.95	5.03	0.89	Project Name:	Jupiter Island 10
Comments: 10 YR 4/1 Munsell @ 10% Moisture												Analysis Date:	04-16-10
Depths and elevations based on measured values												Analyzed By:	ML
												Easting (X, ft):	968035.
												Northing (Y, ft):	975002.
												Horizontal System:	NAD 1983
												Vertical System:	NAVD 88
American Vibracore Services, Inc. 1215 Wallace Drive Delray Beach, FL 33444													



Gravel		Sand			Silt and Clay
Coarse	Fine	Coarse	Medium	Fine	

Sample	Symbol	Elev. (ft)	USCS	% Fines	% Organics	% Carbonates	Median	Mean	Skew	Kurt	Sort	Sample Information	
Jl-16 PCC #S-1 (5')	—●—	-46.3	SP	#230 - 0.36			1.86	1.85	-0.13	4.7	0.56	Project Name:	Jupiter Island 10
Comments: 10 YR 5/1 Munsell @ 10% moisture												Analysis Date:	05-19-10
Depths and elevations based on measured values												Analyzed By:	ML
												Easting (X, ft):	968035.
												Northing (Y, ft):	975002.
												Horizontal System:	NAD 1983
												Vertical System:	NAVD 88
American Vibracore Services, Inc. 1215 Wallace Drive Delray Beach, FL 33444													