
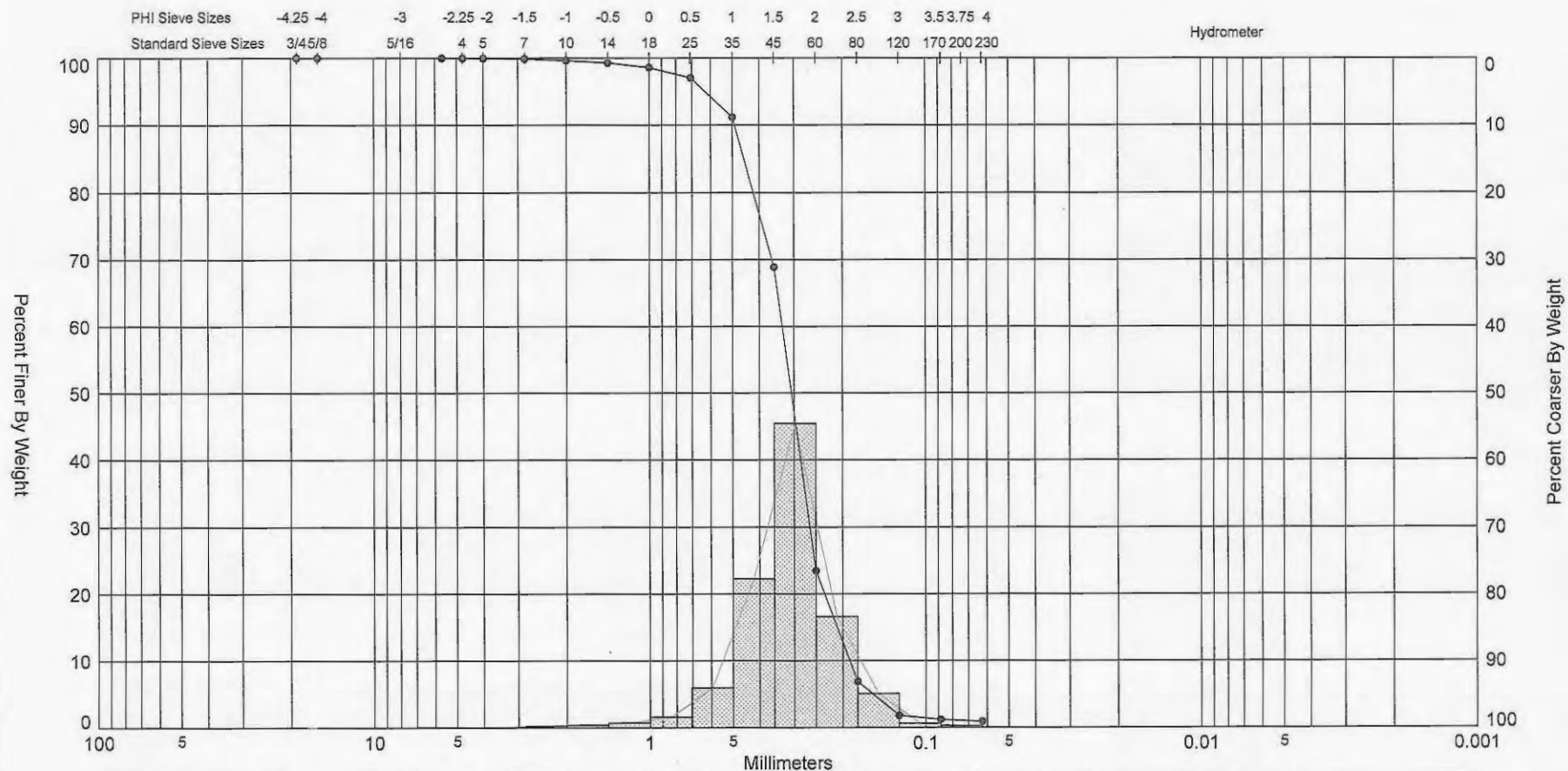



Gravel		Sand			Silt and Clay
Coarse	Fine	Coarse	Medium	Fine	

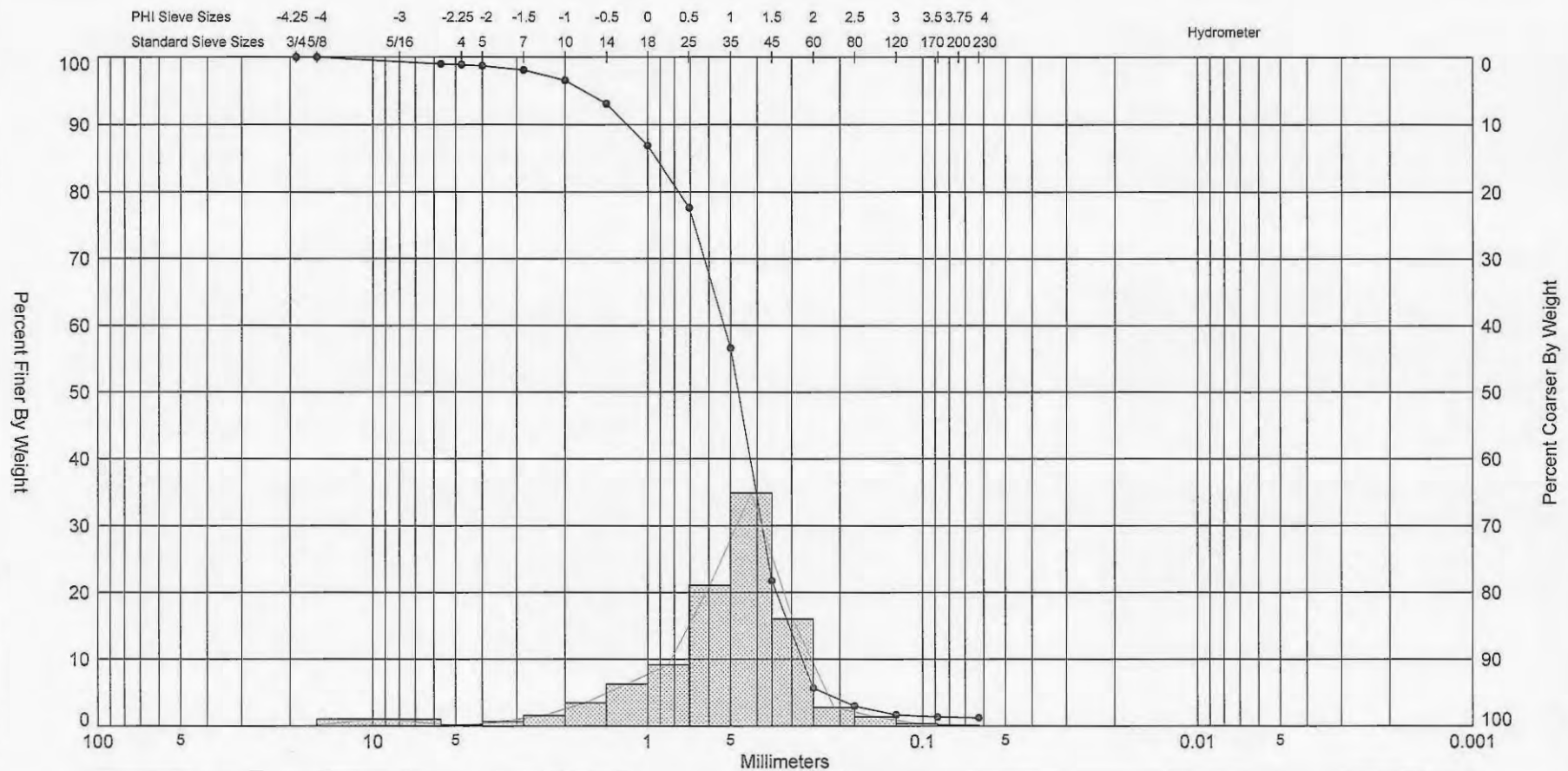
Sample	Symbol	Elev. (ft)	USCS	% Fines	% Organics	% Carbonates	Median	Mean	Skew	Kurt	Sort	Sample Information	
JIVC-10-5 #S-1 (0.5')	—●—	-47.4	SW	#230 - 1.07			0.91	0.67	-0.8	3.61	1.1	Project Name:	Jupiter Island 10 Detail Phase
Comments: Visual Shell Content = 2%												Analysis Date:	11-11-10
Depths and elevations based on measured values												Analyzed By:	JR
												Easting (X, ft):	966481.
												Northing (Y, ft):	976621.
												Horizontal System:	NAD 1983
												Vertical System:	NAVD 88
American Vibracore Services, Inc. 1215 Wallace Drive Delray Beach, FL 33444													




Gravel		Sand			Silt and Clay
Coarse	Fine	Coarse	Medium	Fine	

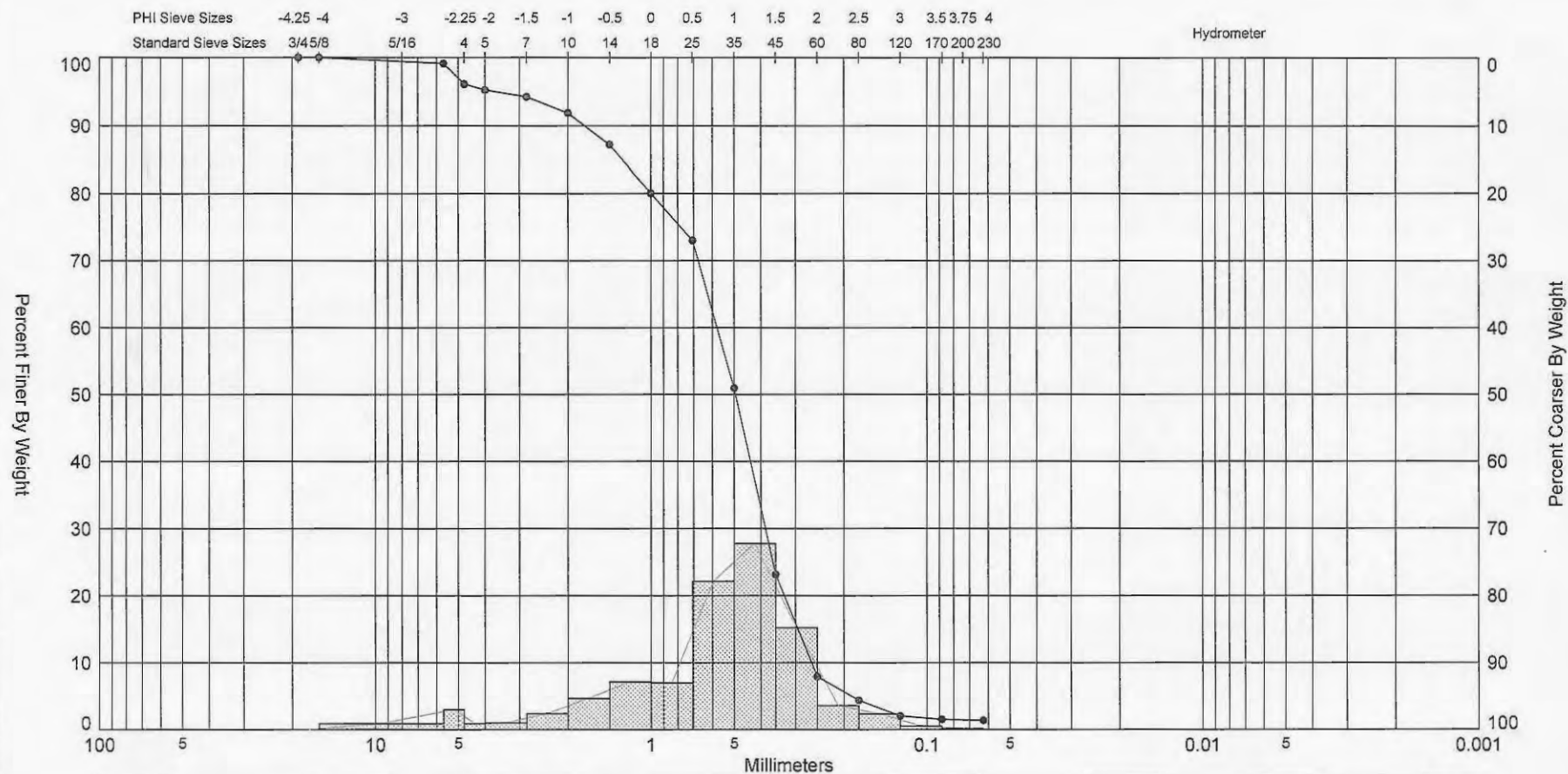
Sample	Symbol	Elev. (ft)	USCS	% Fines	% Organics	% Carbonates	Median	Mean	Skew	Kurt	Sort	Sample Information	
JIVC-10-5 #S-2 (5.5')		-52.4	SP	#230 - 0.88		61.90	1.71	1.67	-0.95	8.1	0.6	Project Name:	Jupiter Island 10 Detail Phase
Comments: Visual Shell Content = >1%												Analysis Date:	11-08-10
Depths and elevations based on measured values												Analyzed By:	JR
						American Vibracore Services, Inc. 1215 Wallace Drive Delray Beach, FL 33444						Easting (X, ft):	966481.
												Northing (Y, ft):	976621.
												Horizontal System:	NAD 1983
												Vertical System:	NAVD 88





Gravel		Sand			Silt and Clay
Coarse	Fine	Coarse	Medium	Fine	

Sample	Symbol	Elev. (ft)	USCS	% Fines	% Organics	% Carbonates	Median	Mean	Skew	Kurt	Sort	Sample Information	
JIVC-10-5 #S-3 (9')	—●—	-55.9	SW	#230 - 1.21			1.09	0.91	-1.4	7.13	0.91	Project Name:	Jupiter Island 10 Detail Phase
Comments: Visual Shell Content = 2%												Analysis Date:	11-11-10
Depths and elevations based on measured values												Analyzed By:	JR
												Easting (X, ft):	966481.
												Northing (Y, ft):	976621.
												Horizontal System:	NAD 1983
												Vertical System:	NAVD 88
American Vibracore Services, Inc. 1215 Wallace Drive Delray Beach, FL 33444													



Gravel		Sand			Silt and Clay
Coarse	Fine	Coarse	Medium	Fine	

Sample	Symbol	Elev. (ft)	USCS	% Fines	% Organics	% Carbonates	Median	Mean	Skew	Kurt	Sort	Sample Information	
JIVC-10-5 #S-4 (12')	—●—	-58.9	SW	#230 - 1.37		79.70	1.02	0.76	-1.13	4.61	1.15	Project Name:	Jupiter Island 10 Detail Phase
Comments: Visual Shell Content = 4%												Analysis Date:	11-22-10
Depths and elevations based on measured values												Analyzed By:	JR
<div style="display: flex; align-items: center;"> <div> <b>American Vibracore Services, Inc.</b>                      1215 Wallace Drive                      Delray Beach, FL 33444                 </div> </div>												Easting (X, ft):	966481.
												Northing (Y, ft):	976621.
												Horizontal System:	NAD 1983
												Vertical System:	NAVD 88