



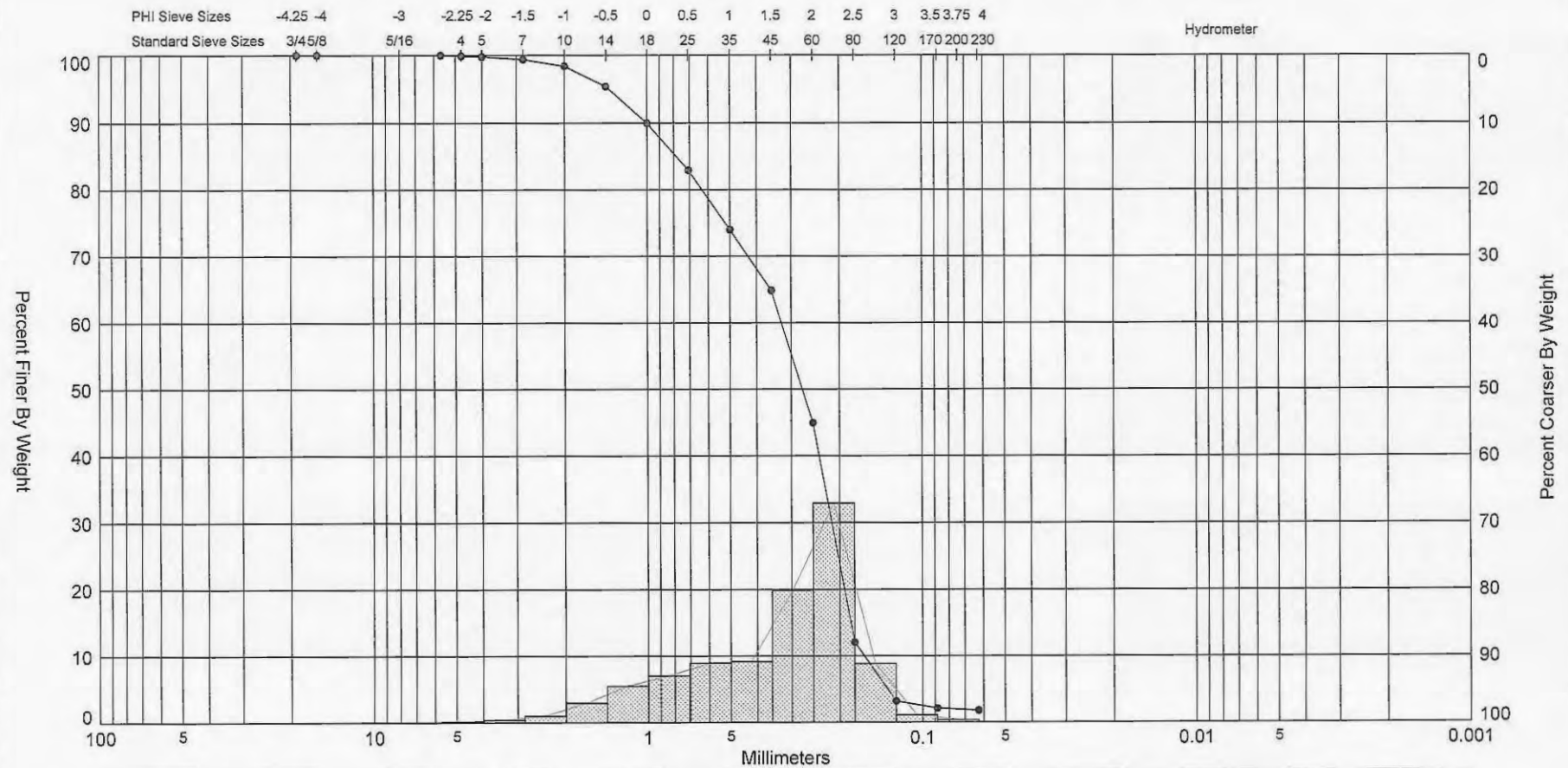
Gravel		Sand			Silt and Clay
Coarse	Fine	Coarse	Medium	Fine	

Sample	Symbol	Elev. (ft)	USCS	% Fines	% Organics	% Carbonates	Median	Mean	Skew	Kurt	Sort	Sample Information	
JIVC-10-51 #S-1 (2')	—●—	-50.2	SP	#230 - 1.14			1.62	1.51	-0.71	5.45	0.56	Project Name:	Jupiter Island 10 Detail Phase
Comments: Visual Shell Content = 0%												Analysis Date:	11-17-10
Depths and elevations based on measured values												Analyzed By:	CA
												Easting (X, ft):	968896.
												Northing (Y, ft):	977372.
												Horizontal System:	NAD 1983
												Vertical System:	NAVD 88
American Vibracore Services, Inc. 1215 Wallace Drive Delray Beach, FL 33444													


Gravel		Sand			Silt and Clay
Coarse	Fine	Coarse	Medium	Fine	

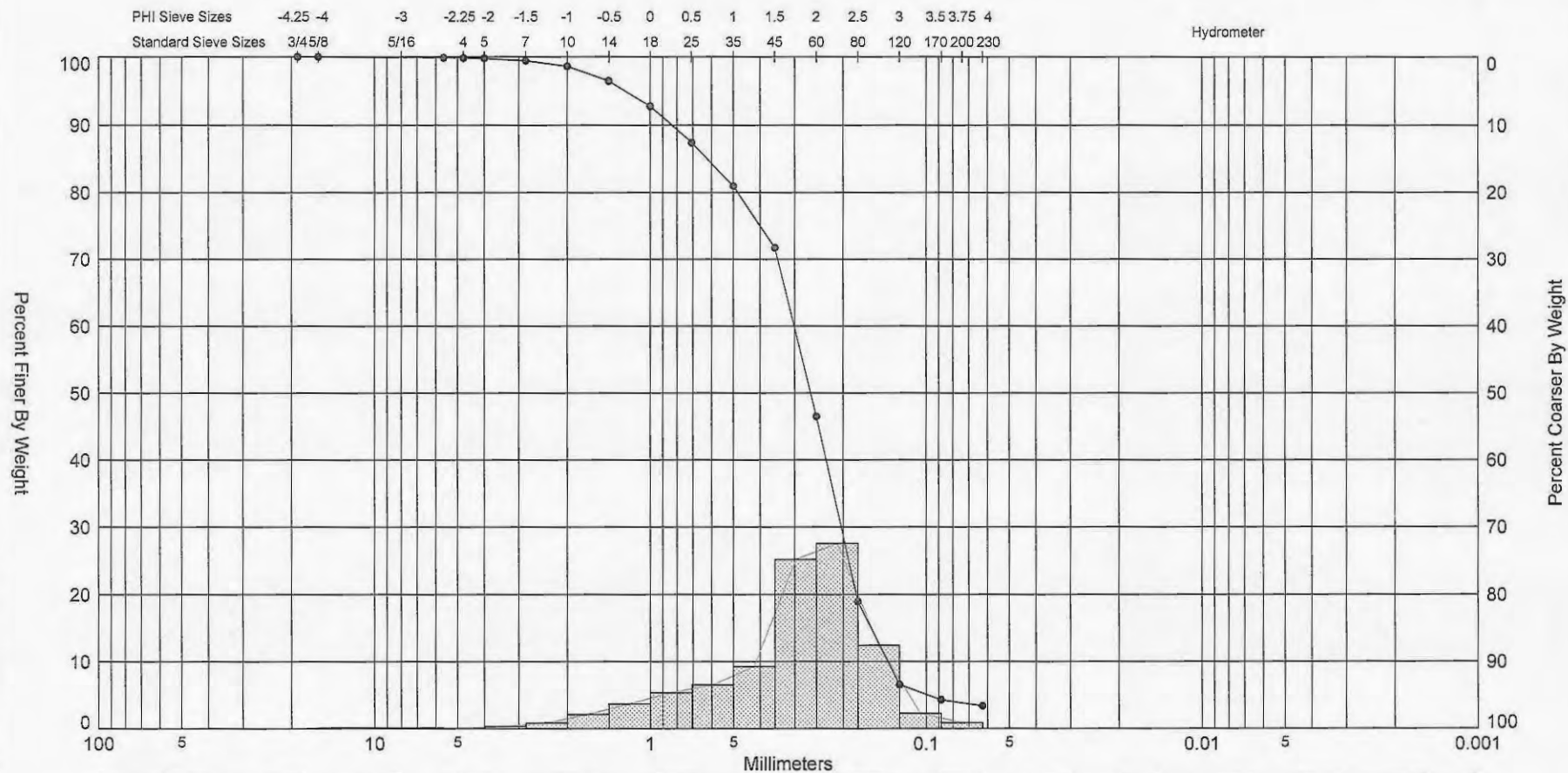
Sample	Symbol	Elev. (ft)	USCS	% Fines	% Organics	% Carbonates	Median	Mean	Skew	Kurt	Sort	Sample Information	
JIVC-10-51 #S-2 (5')		-53.2	SP	#230 - 1.18		64.20	1.85	1.76	-1.19	6.04	0.7	Project Name:	Jupiter Island 10 Detail Phase
Comments: Visual Shell Content = 0%												Analysis Date:	11-30-10
Depths and elevations based on measured values												Analyzed By:	ML
 <div style="display: inline-block; vertical-align: middle; text-align: center;"> <p>American Vibracore Services, Inc. 1215 Wallace Drive Delray Beach, FL 33444</p> </div>												Easting (X, ft):	968896.
												Northing (Y, ft):	977372.
												Horizontal System:	NAD 1983
												Vertical System:	NAVD 88






Gravel		Sand			Silt and Clay
Coarse	Fine	Coarse	Medium	Fine	

Sample	Symbol	Elev. (ft)	USCS	% Fines	% Organics	% Carbonates	Median	Mean	Skew	Kurt	Sort	Sample Information	
JIVC-10-51 #S-3 (8')		-56.2	SW	#230 - 1.78		75.80	1.87	1.55	-0.96	3.43	1.02	Project Name:	Jupiter Island 10 Detail Phase
Comments: Visual Shell Content = >1%												Analysis Date:	11-10-10
Depths and elevations based on measured values												Analyzed By:	JR
 <b>AMERICAN VIBRACORE</b> SERVICES						American Vibracore Services, Inc. 1215 Wallace Drive Delray Beach, FL 33444						Easting (X, ft):	968896.
												Northing (Y, ft):	977372.
												Horizontal System:	NAD 1983
												Vertical System:	NAVD 88



Gravel		Sand			Silt and Clay
Coarse	Fine	Coarse	Medium	Fine	

Sample	Symbol	Elev. (ft)	USCS	% Fines	% Organics	% Carbonates	Median	Mean	Skew	Kurt	Sort	Sample Information	
JIVC-10-51 #S-4 (10')	—●—	-58.2	SW	#230 - 3.38			1.93	1.7	-1.13	4.7	0.98	Project Name:	Jupiter Island 10 Detail Phase
Comments: Visual Shell Content = >1%												Analysis Date:	11-17-10
Depths and elevations based on measured values												Analyzed By:	CA
												Easting (X, ft):	968896.
												Northing (Y, ft):	977372.
												Horizontal System:	NAD 1983
												Vertical System:	NAVD 88
American Vibracore Services, Inc. 1215 Wallace Drive Delray Beach, FL 33444													