
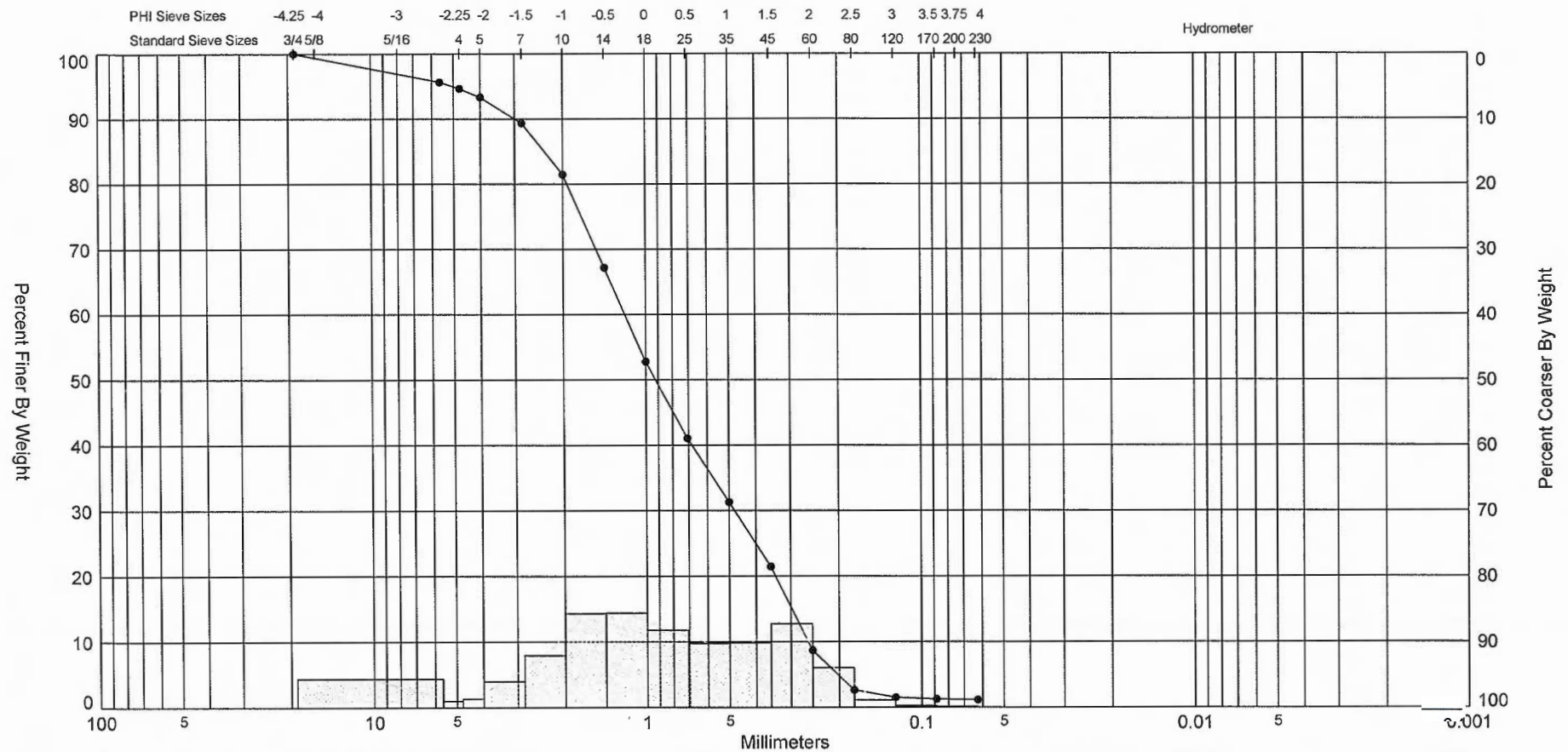



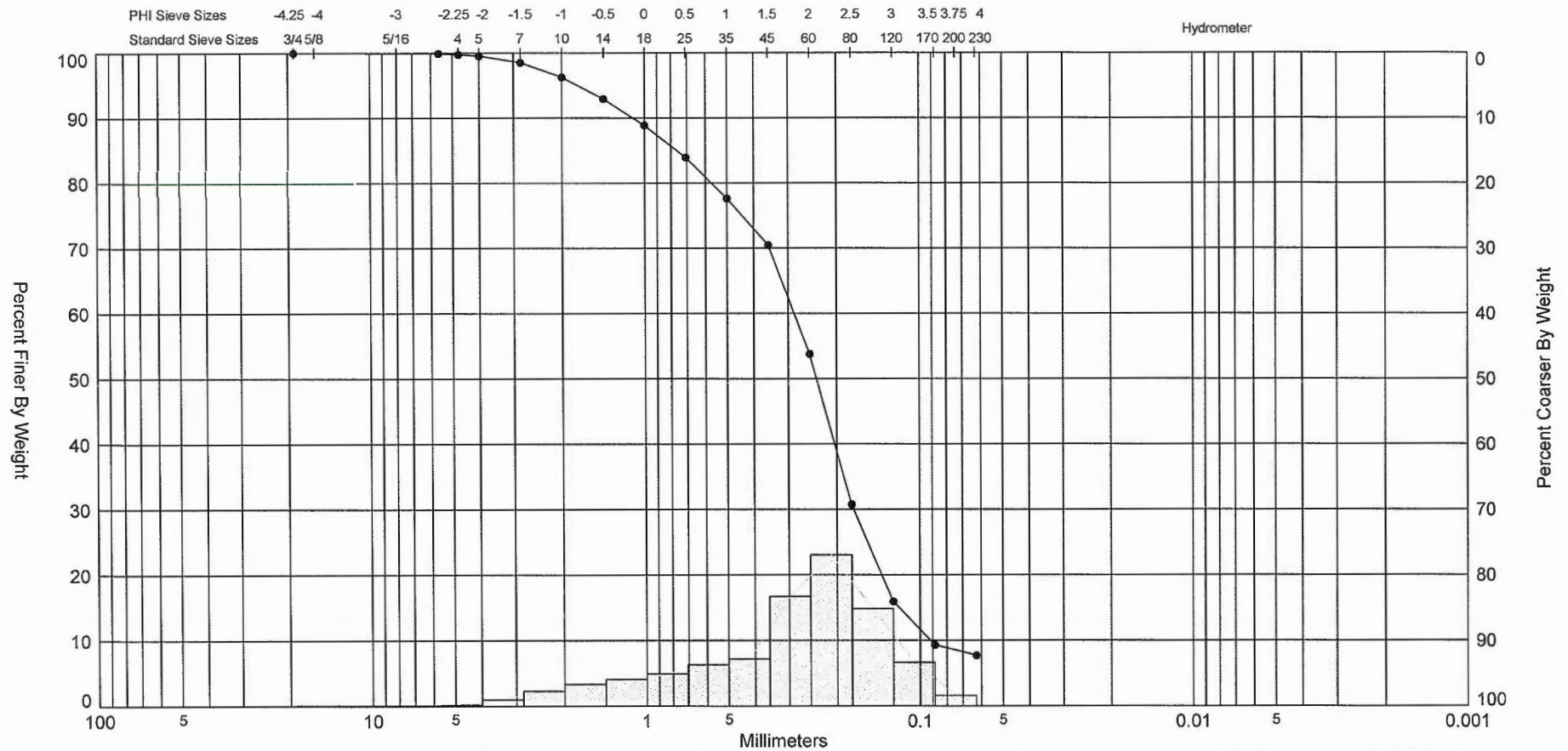
Gravel		Sand			Silt and Clay
Coarse	Fine	Coarse	Medium	Fine	

Sample	Symbol	Elev. (ft)	USCS	% Fines	% Organics	% Carbonates	Median	Mean	Skew	Kurt	Sort	Sample Information	
Jl-18 #S-1 (3')	—●—	-47.4	SW	#230 - 1.33			1.19	1.01	-0.61	3.41	1.04	Project Name:	Jupiter Island 10
Comments: 10 YR 5/1 Munsell @ 10% Moisture												Analysis Date:	04-21-10
Depths and elevations based on measured values												Analyzed By:	JR
												Easting (X, ft):	966446.
												Northing (Y, ft):	973427.
												Horizontal System:	NAD 1983
												Vertical System:	NAVD 88
American Vibracore Services, Inc. 1215 Wallace Drive Delray Beach, FL 33444													




Gravel		Sand			Silt and Clay
Coarse	Fine	Coarse	Medium	Fine	

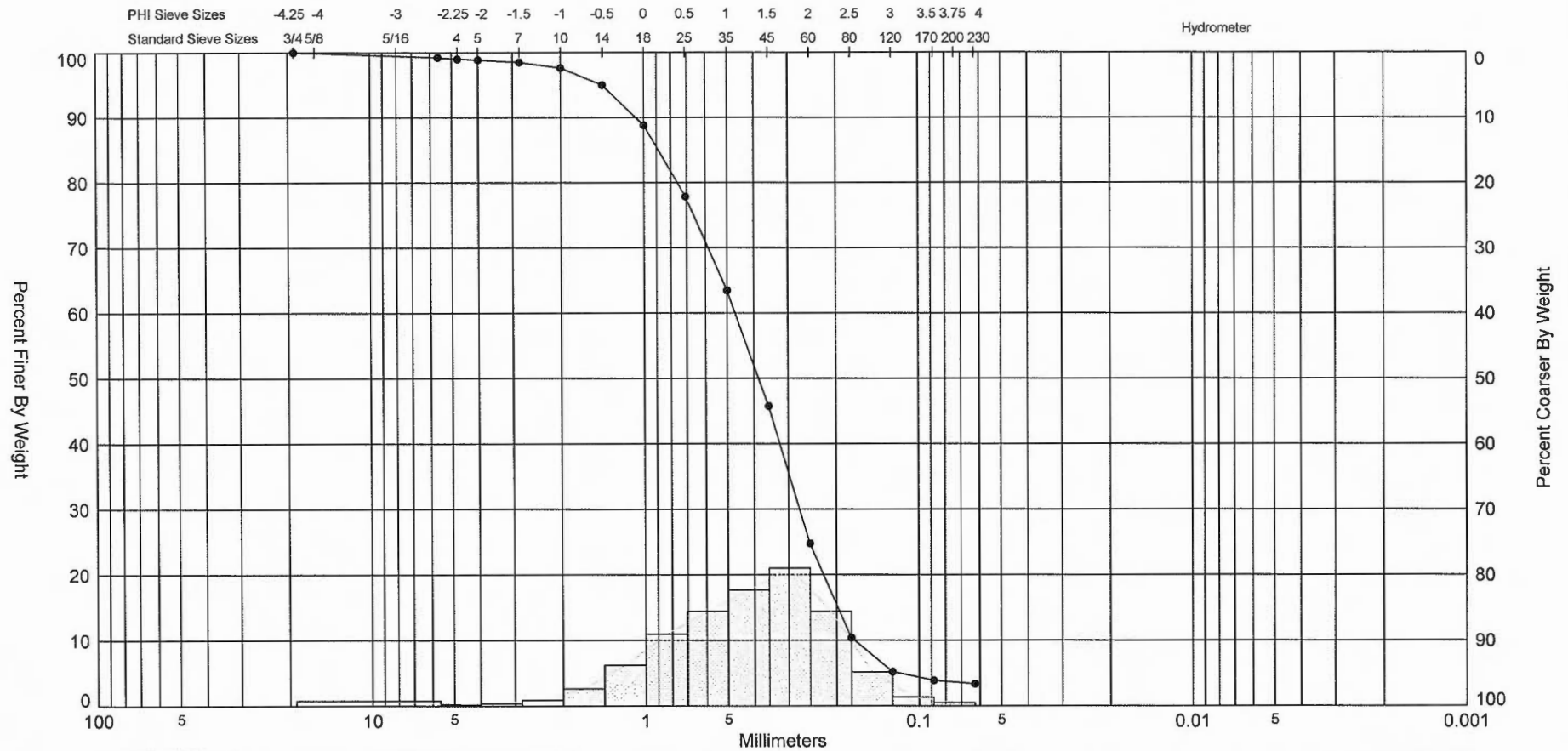
Sample	Symbol	Elev. (ft)	USCS	% Fines	% Organics	% Carbonates	Median	Mean	Skew	Kurt	Sort	Sample Information	
J1-18 #S-2 (5.2')	—●—	-49.6	SW	#230 - 1.12		84.20	0.12	0.12	-0.39	2.88	1.41	Project Name:	Jupiter Island 10
Comments: 10 YR 5/1 Munsell @ 10% Moisture												Analysis Date:	04-23-10
Depths and elevations based on measured values												Analyzed By:	ML
												Easting (X, ft):	966446.
												Northing (Y, ft):	973427.
												Horizontal System:	NAD 1983
												Vertical System:	NAVD 88
American Vibracore Services, Inc. 1215 Wallace Drive Delray Beach, FL 33444													




Gravel		Sand			Silt and Clay
Coarse	Fine	Coarse	Medium	Fine	

Sample	Symbol	Elev. (ft)	USCS	% Fines	% Organics	% Carbonates	Median	Mean	Skew	Kurt	Sort	Sample Information	
JI-18 #S-3 (9.5')	—●—	-53.9	SW-SM	#230 - 7.69		67.90	2.08	1.68	-0.98	3.58	1.23	Project Name:	Jupiter Island 10
Comments: 10 YR 4/1 Munsell @ 10% Moisture												Analysis Date:	04-16-10
Depths and elevations based on measured values												Analyzed By:	ML
							American Vibracore Services, Inc.						
							1215 Wallace Drive						
							Delray Beach, FL 33444						
							Easting (X, ft):		966446.				
							Northing (Y, ft):		973427.				
							Horizontal System:		NAD 1983				
							Vertical System:		NAVD 88				



SIEVE ANALYSIS JUPITER ISLAND 10.GPJ FL DEP ROSS.GDT 6/26/10



Gravel		Sand			Silt and Clay
Coarse	Fine	Coarse	Medium	Fine	

Sample	Symbol	Elev. (ft)	USCS	% Fines	% Organics	% Carbonates	Median	Mean	Skew	Kurt	Sort	Sample Information	
JI-18 #S-4 (12')	—●—	-56.4	SW	#230 - 3.35			1.38	1.21	-0.9	5.12	1.06	Project Name:	Jupiter Island 10
Comments: 10 YR 5/1 Munsell @ 10% Moisture												Analysis Date:	04-21-10
Depths and elevations based on measured values												Analyzed By:	JR
							American Vibracore Services, Inc.						
							1215 Wallace Drive						
							Delray Beach, FL 33444						
												Easting (X, ft):	966446.
												Northing (Y, ft):	973427.
												Horizontal System:	NAD 1983
												Vertical System:	NAVD 88

Gravel		Sand			Silt and Clay
Coarse	Fine	Coarse	Medium	Fine	

Sample	Symbol	Elev. (ft)	USCS	% Fines	% Organics	% Carbonates	Median	Mean	Skew	Kurt	Sort	Sample Information	
JI-18 PCC #S-1 (5.2')		-49.6	SP	#230 - 0.23			1.81	1.83	0.25	4.53	0.59	Project Name:	Jupiter Island 10
Comments: 10 YR 5/1 Munsell @ 10% moisture. Sample after calcium carbonate.												Analysis Date:	02-23-10
Depths and elevations based on measured values												Analyzed By:	ML
						American Vibrocure Services, Inc. 1215 Wallace Drive Delray Beach, FL 33444						Easting (X, ft):	966446.
												Northing (Y, ft):	973427.
												Horizontal System:	NAD 1983
												Vertical System:	NAVD 88