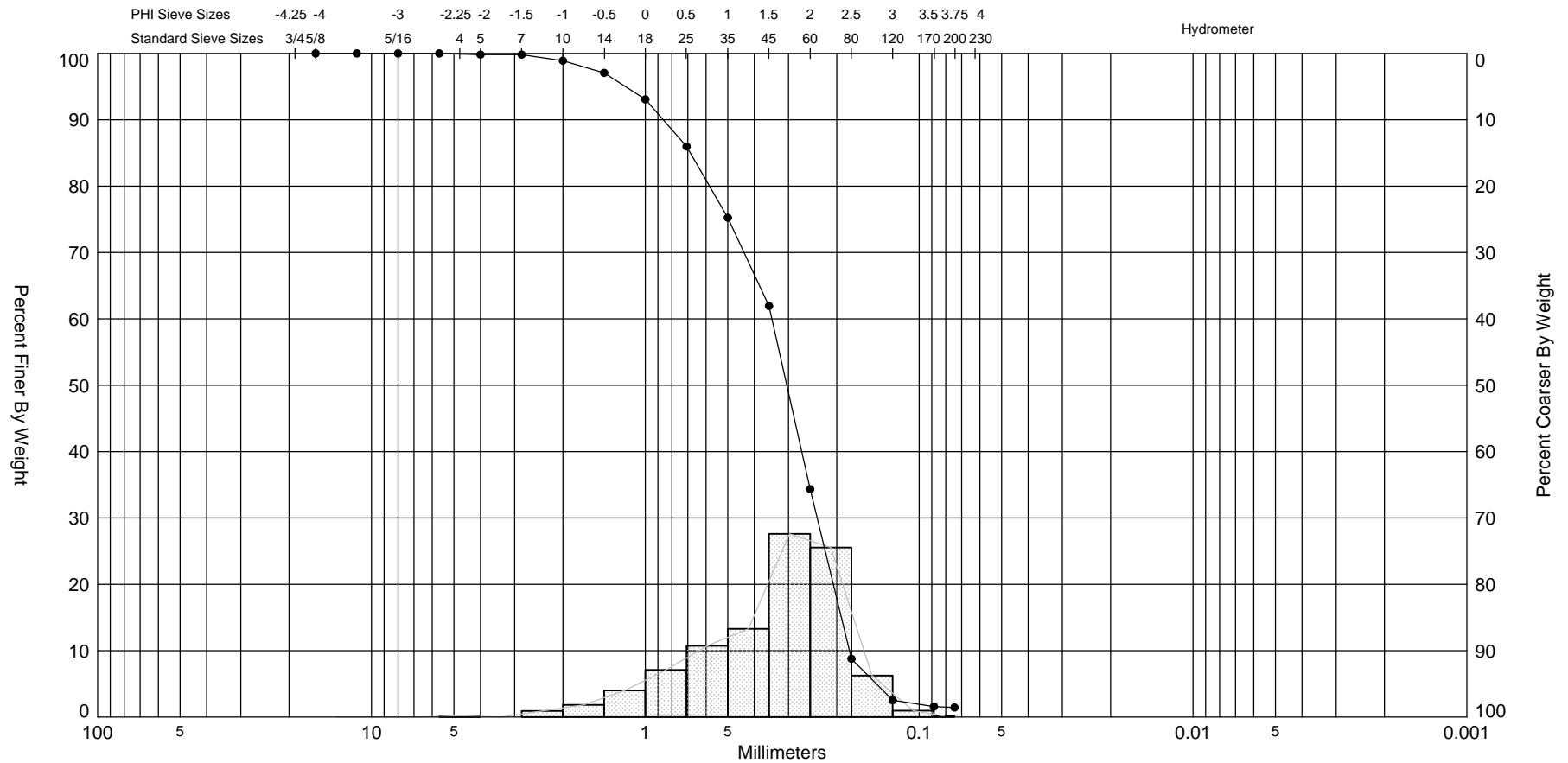



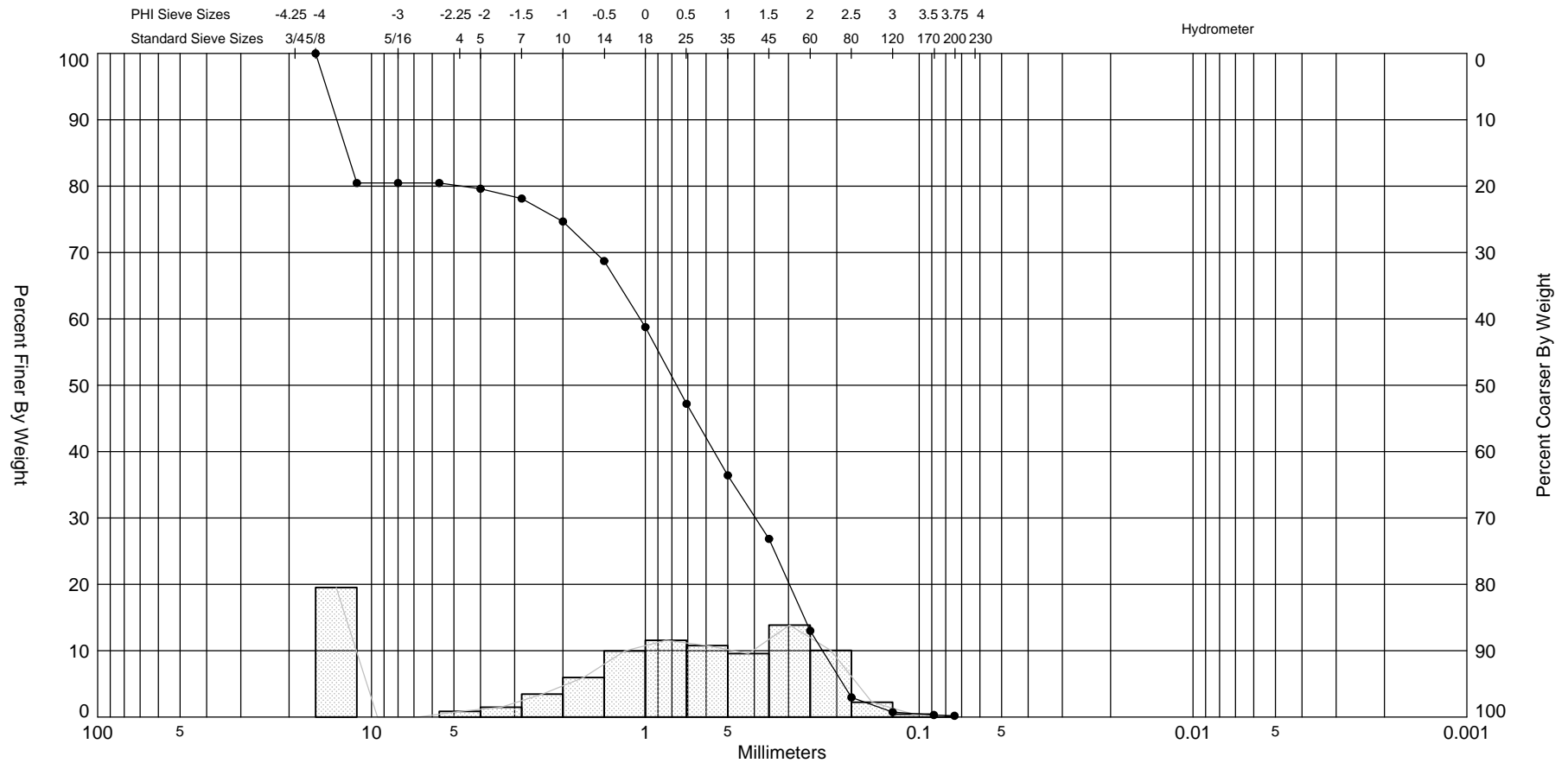
SIEVE ANALYSIS JUNO HISTORIC_JUNE3.GPJ FL DEP ROSS.GDT 6/5/16




Gravel		Sand			Silt and Clay	
Coarse	Fine	Coarse	Medium	Fine		

Sample	Symbol	Elev. (ft)	USCS	% Fines	% Organics	% Carbonates	Median	Mean	Skew	Kurt	Sort	Sample Information	
PB-96-C89 #0.5		-61.5	SW	#200 - 1.44		68.30	1.72	1.51	-0.9	3.73	0.89	Project Name:	Juno Historic
Comments:												Analysis Date:	08-02-96
Depths and elevations based on measured values												Analyzed By:	
						Scientific Environmental Applications 5575 Willoughby Drive Melbourne, FL 32934 seappinc.com seapp1@aol.com (321) 254-2708						Easting (X, ft):	965,911
												Northing (Y, ft):	960,743
												Horizontal System:	NAD 1983
												Vertical System:	NAVD 88

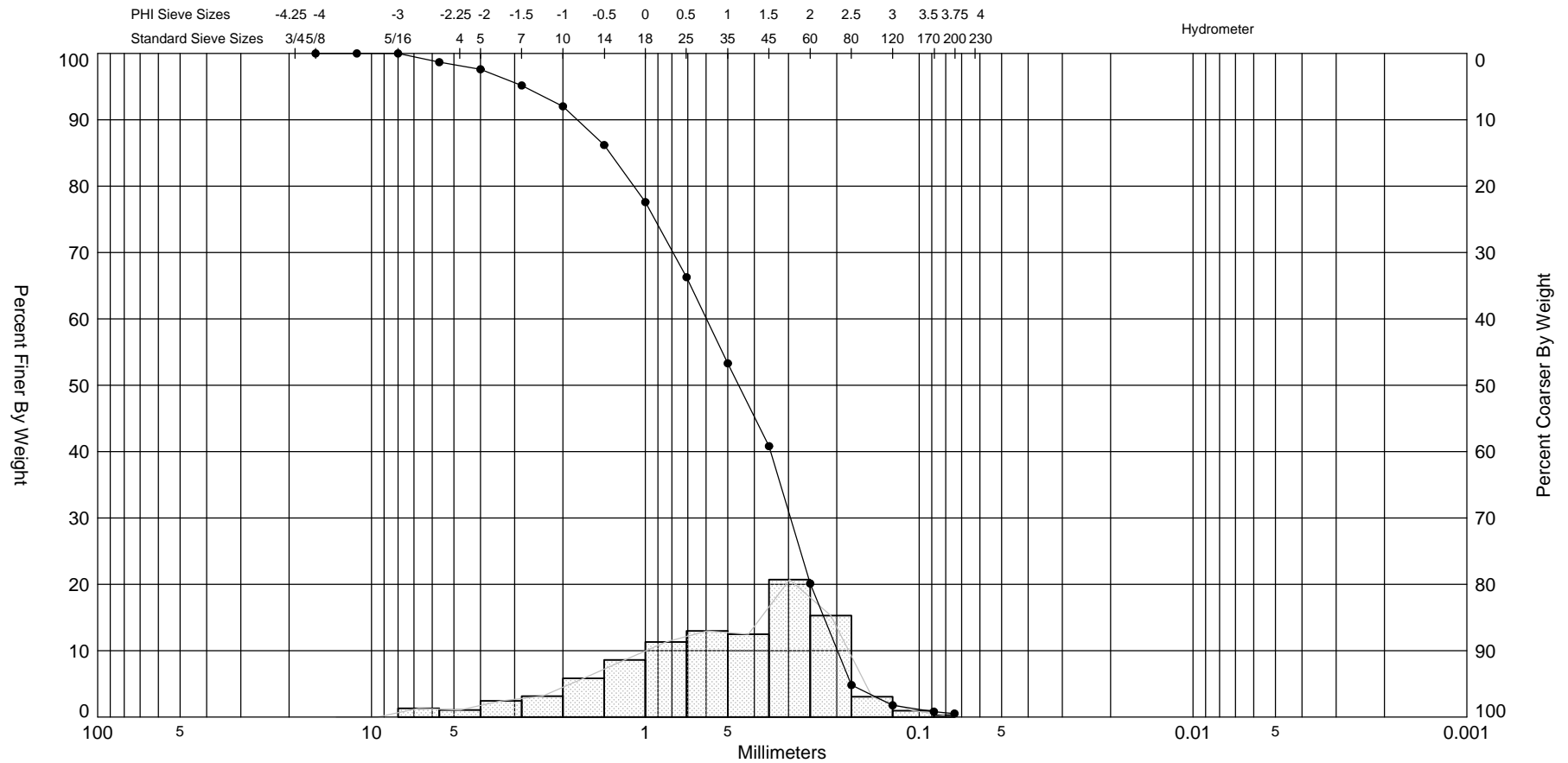
SIEVE ANALYSIS JUNO HISTORIC_JUNE3.GPJ FL DEP ROSS.GDT 6/5/16



Gravel		Sand			Silt and Clay
Coarse	Fine	Coarse	Medium	Fine	

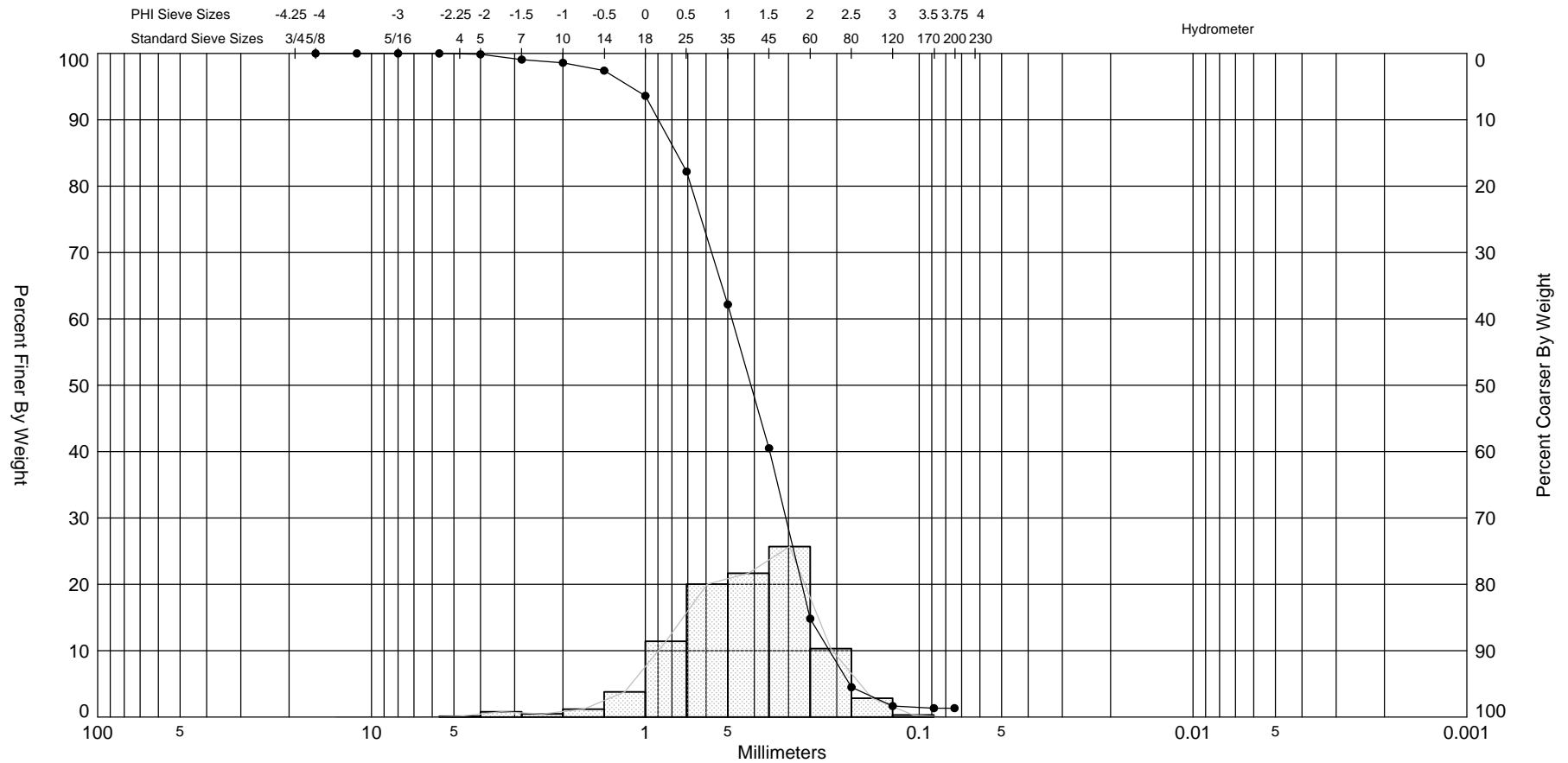
Sample	Symbol	Elev. (ft)	USCS	% Fines	% Organics	% Carbonates	Median	Mean	Skew	Kurt	Sort	Sample Information	
PB-96-C89 #2.0		-63.0	SW	#200 - 0.19		83.10	0.38	-0.11	-0.71	2.27	2.07	Project Name:	Juno Historic
Comments:												Analysis Date:	08-02-96
Depths and elevations based on measured values												Analyzed By:	
						Scientific Environmental Applications 5575 Willoughby Drive Melbourne, FL 32934 seappinc.com seapp1@aol.com (321) 254-2708						Easting (X, ft):	965,911
												Northing (Y, ft):	960,743
												Horizontal System:	NAD 1983
												Vertical System:	NAVD 88

SIEVE ANALYSIS JUNO HISTORIC_JUNE3.GPJ FL DEP ROSS.GDT 6/5/16



Gravel		Sand			Silt and Clay	
Coarse	Fine	Coarse	Medium	Fine		

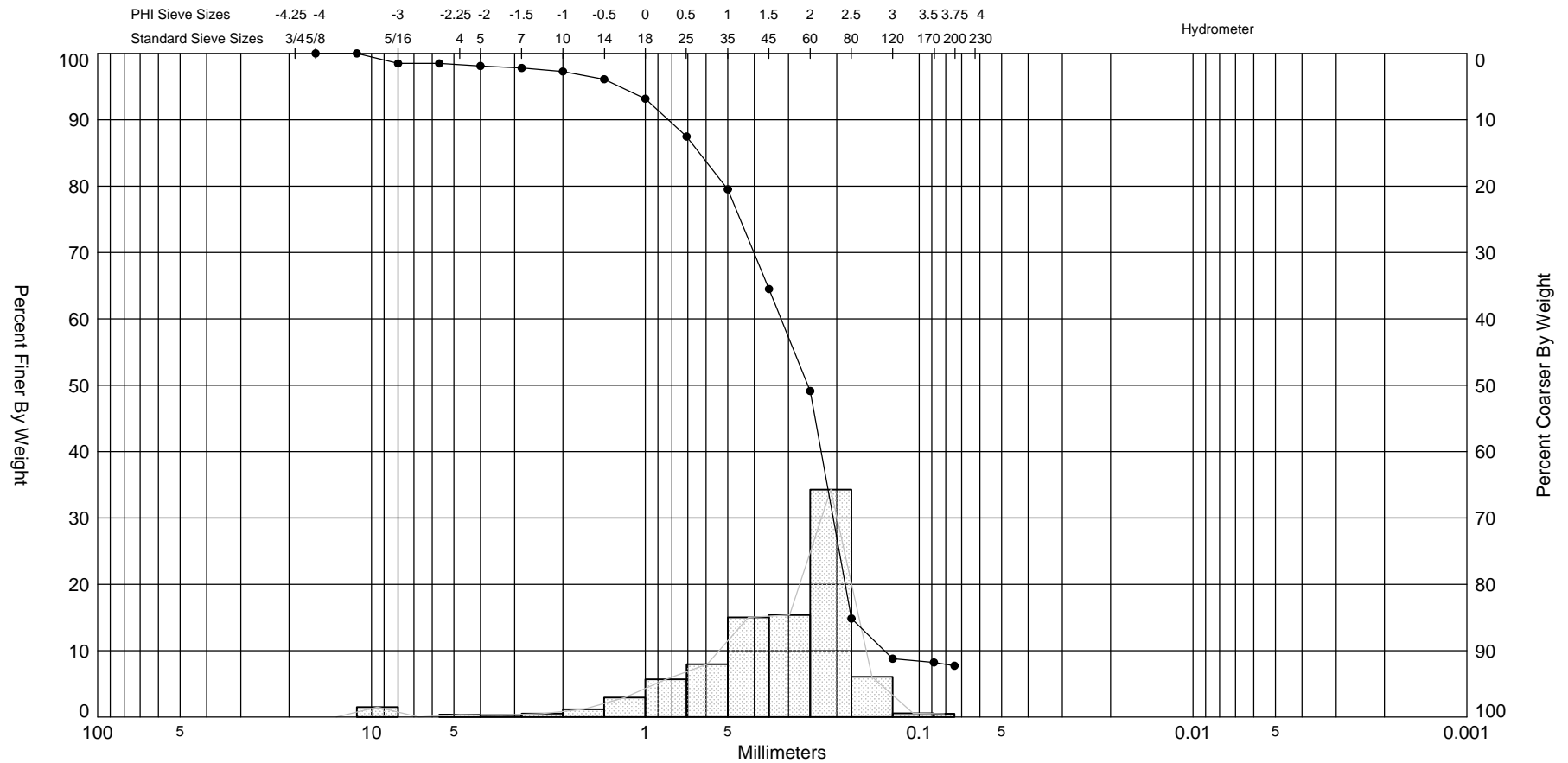
Sample	Symbol	Elev. (ft)	USCS	% Fines	% Organics	% Carbonates	Median	Mean	Skew	Kurt	Sort	Sample Information	
PB-96-C89 #4.0	—●—	-65.0	SW	#200 - 0.53		81.10	1.13	0.91	-0.69	3.07	1.25	Project Name:	Juno Historic
Comments:												Analysis Date:	08-02-96
Depths and elevations based on measured values												Analyzed By:	
						Scientific Environmental Applications 5575 Willoughby Drive Melbourne, FL 32934 seappinc.com seapp1@aol.com (321) 254-2708						Easting (X, ft):	965,911
												Northing (Y, ft):	960,743
												Horizontal System:	NAD 1983
												Vertical System:	NAVD 88



Gravel		Sand			Silt and Clay	
Coarse	Fine	Coarse	Medium	Fine		

Sample	Symbol	Elev. (ft)	USCS	% Fines	% Organics	% Carbonates	Median	Mean	Skew	Kurt	Sort	Sample Information	
PB-96-C89 #8.0	—●—	-69.0	SP	#200 - 1.34		79.30	1.28	1.19	-0.64	4.04	0.82	Project Name:	Juno Historic
Comments:												Analysis Date:	08-02-96
Depths and elevations based on measured values												Analyzed By:	
						Scientific Environmental Applications 5575 Willoughby Drive Melbourne, FL 32934 seappinc.com seapp1@aol.com (321) 254-2708						Easting (X, ft):	965,911
												Northing (Y, ft):	960,743
												Horizontal System:	NAD 1983
												Vertical System:	NAVD 88


SIEVE ANALYSIS JUNO HISTORIC_JUNE3.GPJ FL DEP ROSS.GDT 6/5/16



Gravel		Sand			Silt and Clay	
Coarse	Fine	Coarse	Medium	Fine		

Sample	Symbol	Elev. (ft)	USCS	% Fines	% Organics	% Carbonates	Median	Mean	Skew	Kurt	Sort	Sample Information	
PB-96-C89 #13.5	—●—	-74.5		#200 - 7.73		86.10	1.97	1.54	-1.89	8.15	1.09	Project Name:	Juno Historic
Comments:												Analysis Date:	08-02-96
Depths and elevations based on measured values												Analyzed By:	
						Scientific Environmental Applications 5575 Willoughby Drive Melbourne, FL 32934 seappinc.com seapp1@aol.com (321) 254-2708						Easting (X, ft):	965,911
												Northing (Y, ft):	960,743
												Horizontal System:	NAD 1983
												Vertical System:	NAVD 88

Gravel		Sand			Silt and Clay
Coarse	Fine	Coarse	Medium	Fine	

Sample	Symbol	Elev. (ft)	USCS	% Fines	% Organics	% Carbonates	Median	Mean	Skew	Kurt	Sort	Sample Information	
PB-96-C89 #15.0		-76.0		#200 - 7.99		93.20	1.68	1.39	-0.47	2.47	1.26	Project Name:	Juno Historic
Comments:												Analysis Date:	08-02-96
Depths and elevations based on measured values												Analyzed By:	
						Scientific Environmental Applications 5575 Willoughby Drive Melbourne, FL 32934 seappinc.com seapp1@aol.com (321) 254-2708						Easting (X, ft):	965,911
												Northing (Y, ft):	960,743
												Horizontal System:	NAD 1983
												Vertical System:	NAVD 88

SIEVE ANALYSIS JUNO HISTORIC_JUNE3.GPJ FL DEP ROSS.GDT 6/5/16

