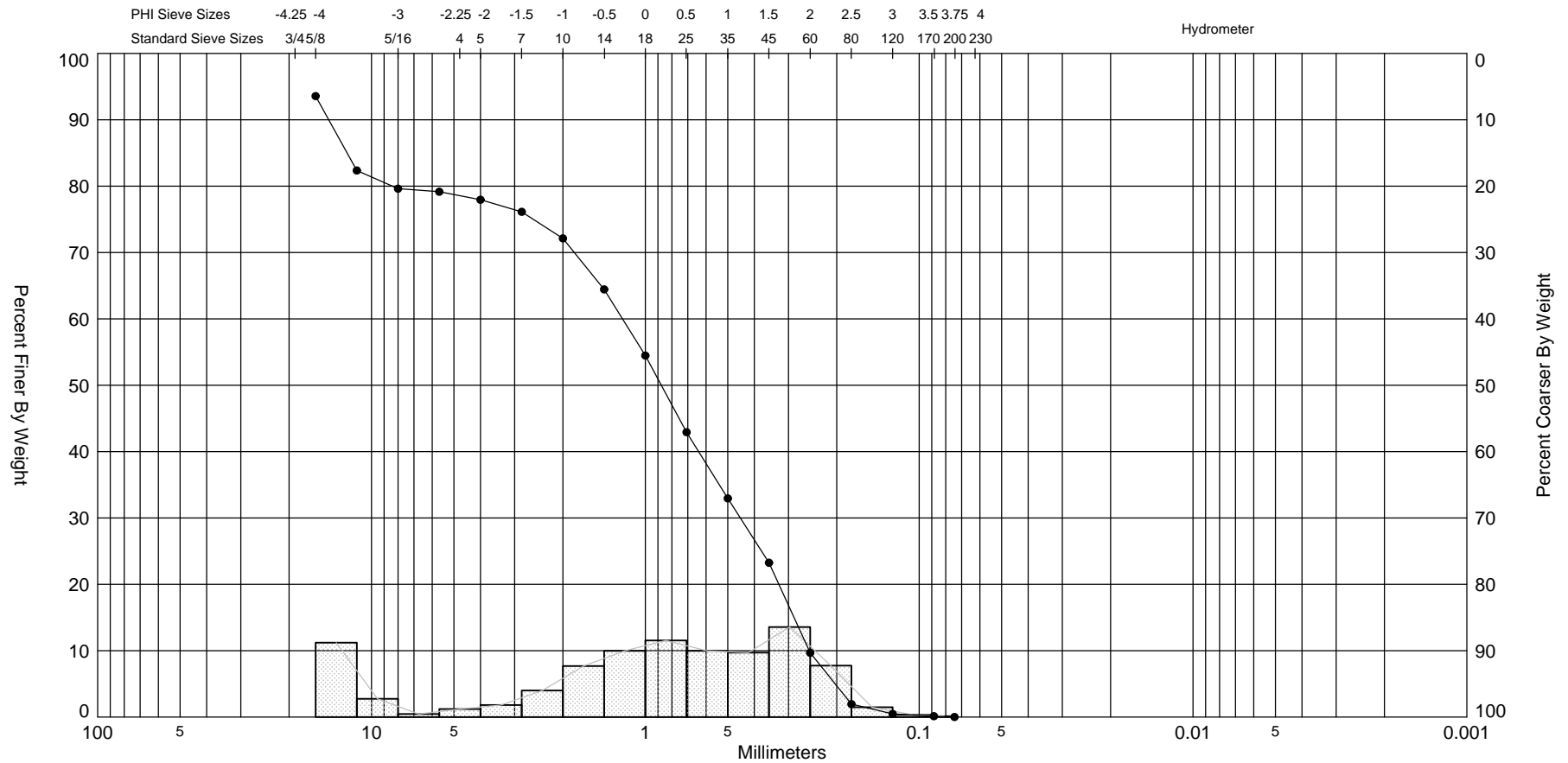

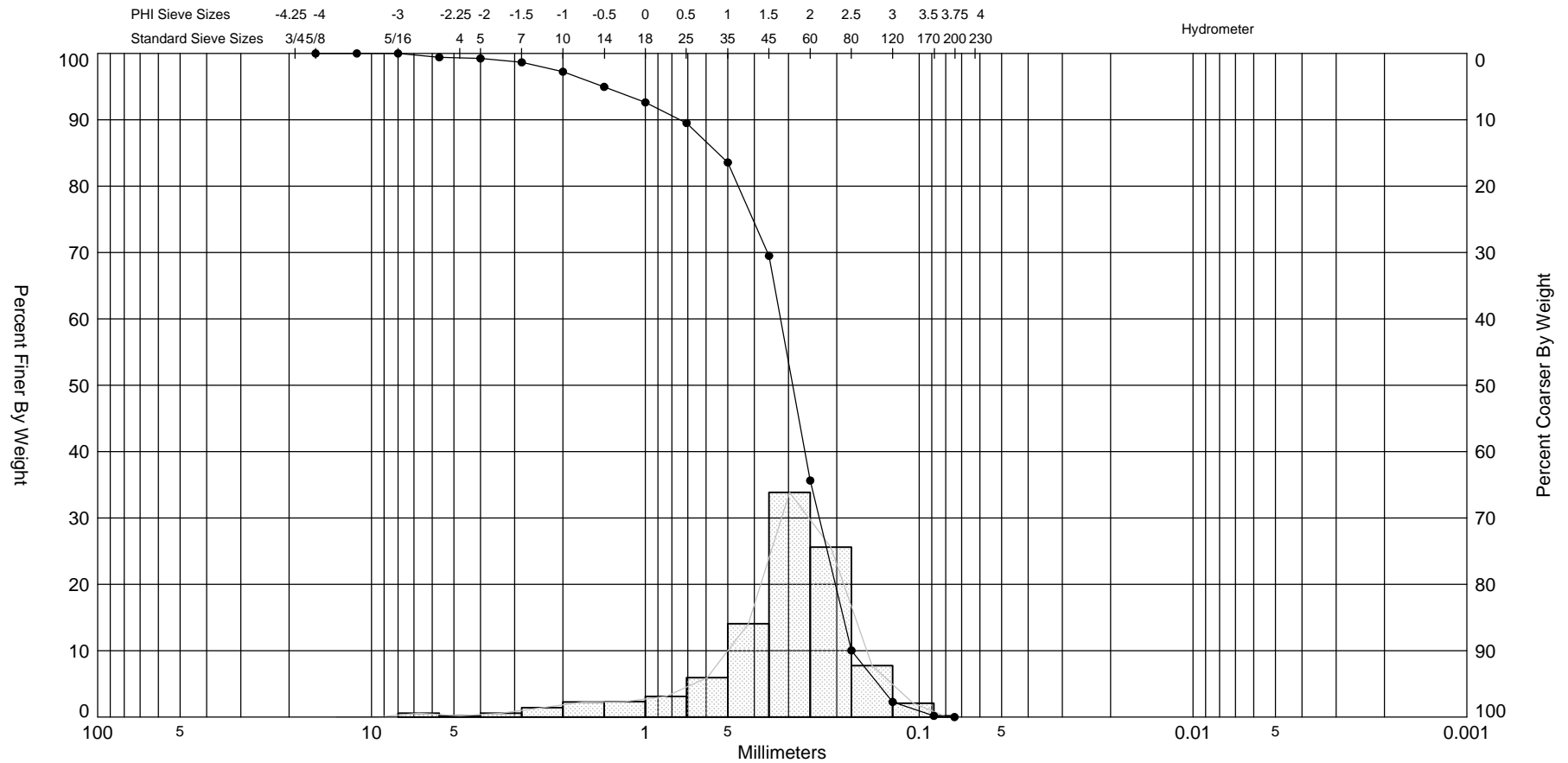


SIEVE ANALYSIS JUNO HISTORIC_JUNE3.GPJ FL DEP ROSS.GDT 6/5/16



Sample	Symbol	Elev. (ft)	USCS	% Fines	% Organics	% Carbonates	Median	Mean	Skew	Kurt	Sort	Sample Information	
PB-96-C82 #0.5		-71.3		#200 - 0.01		80.30	0.19	-0.29	-0.33	2.35	1.84	Project Name:	Juno Historic
Comments:												Analysis Date:	08-02-96
Depths and elevations based on measured values												Analyzed By:	
						Scientific Environmental Applications 5575 Willoughby Drive Melbourne, FL 32934 seappinc.com seapp1@aol.com (321) 254-2708						Easting (X, ft):	967,949
												Northing (Y, ft):	955,460
												Horizontal System:	NAD 1983
												Vertical System:	NAVD 88

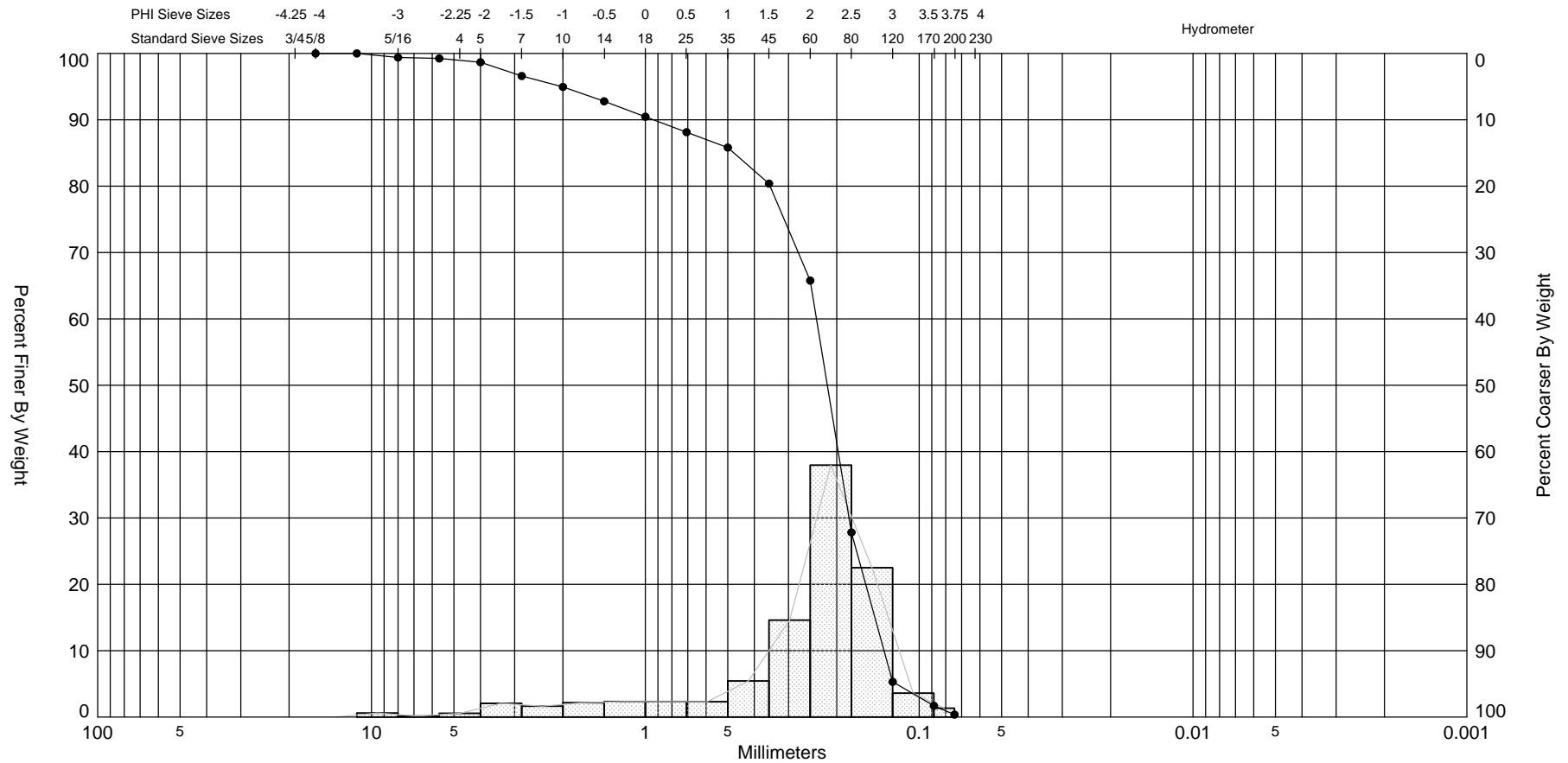
SIEVE ANALYSIS JUNO HISTORIC_JUNE3.GPJ FL DEP ROSS.GDT 6/5/16



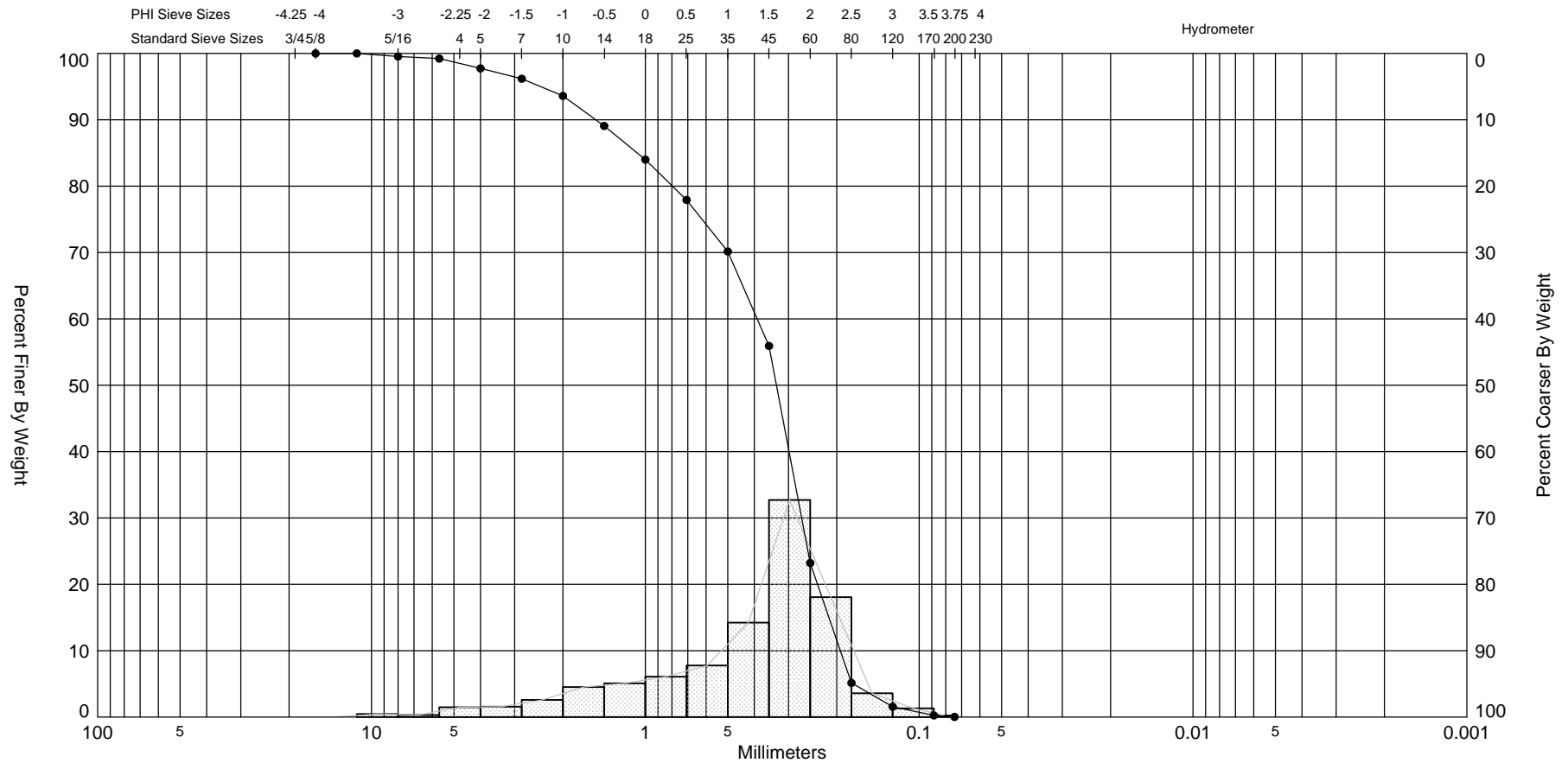
Gravel		Sand			Silt and Clay	
Coarse	Fine	Coarse	Medium	Fine		

Sample	Symbol	Elev. (ft)	USCS	% Fines	% Organics	% Carbonates	Median	Mean	Skew	Kurt	Sort	Sample Information	
PB-96-C82 #3.0	—●—	-73.8	SW	#200 - 0.00		67.60	1.79	1.61	-1.62	6.7	0.96	Project Name:	Juno Historic
Comments:												Analysis Date:	08-02-96
Depths and elevations based on measured values												Analyzed By:	
						Scientific Environmental Applications 5575 Willoughby Drive Melbourne, FL 32934 seappinc.com seapp1@aol.com (321) 254-2708						Easting (X, ft):	967,949
												Northing (Y, ft):	955,460
												Horizontal System:	NAD 1983
												Vertical System:	NAVD 88

SIEVE ANALYSIS JUNO HISTORIC_JUNE3.GPJ FL DEP ROSS.GDT 6/5/16



SIEVE ANALYSIS JUNO HISTORIC_JUNE3.GPJ FL DEP ROSS.GDT 6/5/16



Gravel		Sand			Silt and Clay	
Coarse	Fine	Coarse	Medium	Fine		

Sample	Symbol	Elev. (ft)	USCS	% Fines	% Organics	% Carbonates	Median	Mean	Skew	Kurt	Sort	Sample Information	
PB-96-C82 #Comp	—●—	-78.8	SW	#200 - 0.02		69.40	1.59	1.22	-1.24	4.34	1.19	Project Name:	Juno Historic
Comments:												Analysis Date:	08-02-96
Depths and elevations based on measured values												Analyzed By:	
						Scientific Environmental Applications 5575 Willoughby Drive Melbourne, FL 32934 seappinc.com seapp1@aol.com (321) 254-2708						Easting (X, ft):	967,949
												Northing (Y, ft):	955,460
												Horizontal System:	NAD 1983
												Vertical System:	NAVD 88