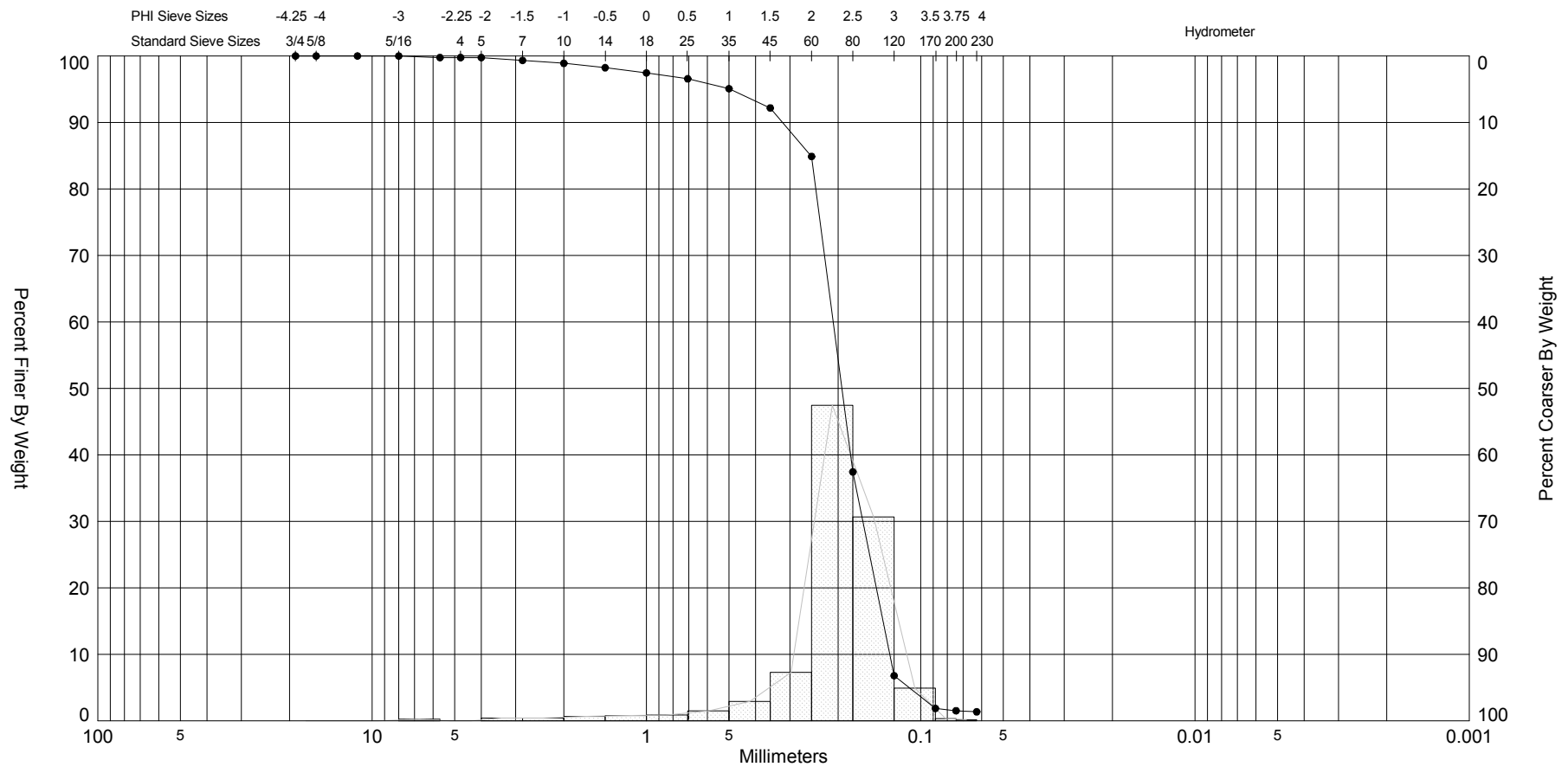
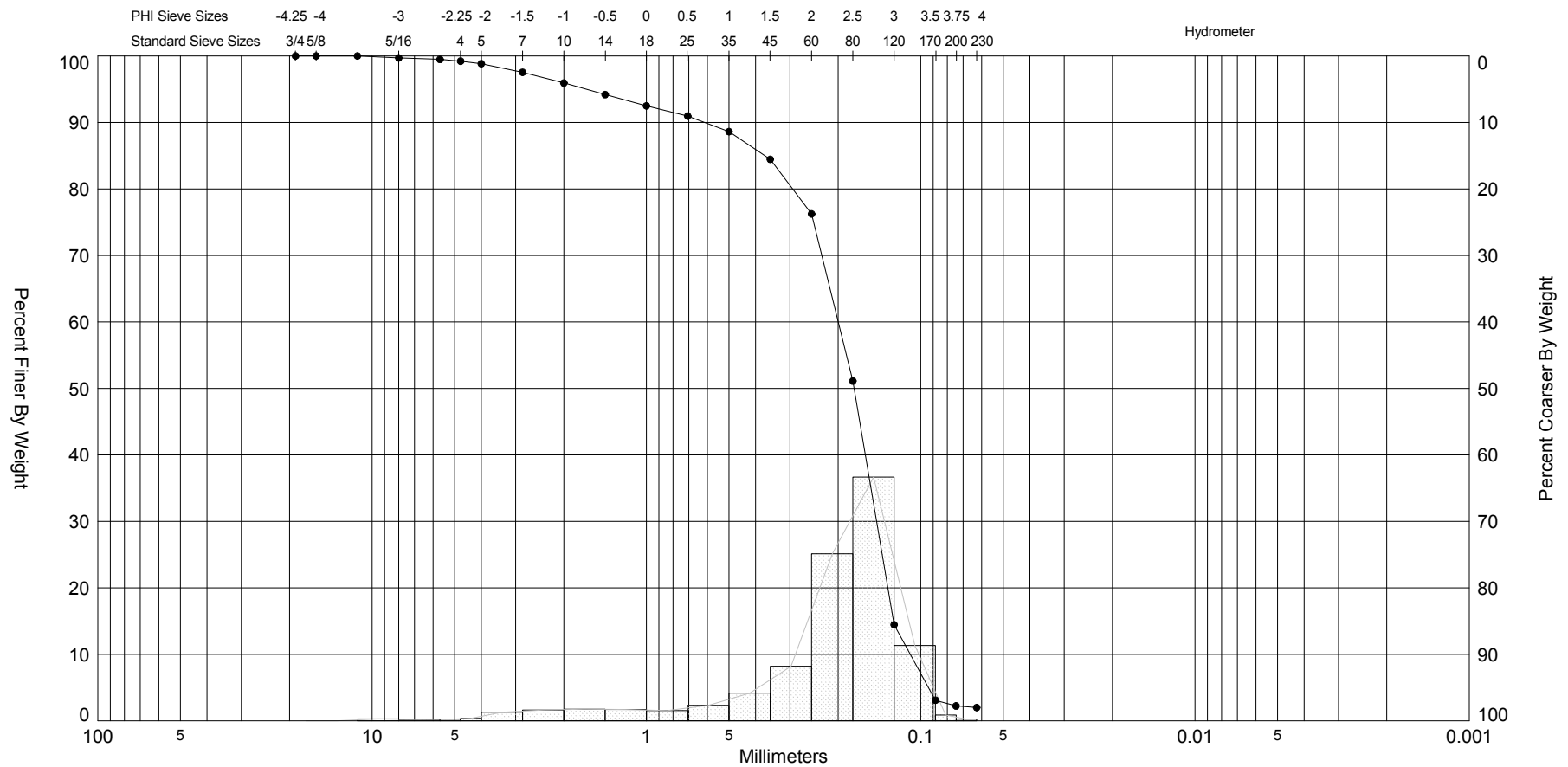



SIEVE ANALYSIS FL_BOEM_2015_VC.GPJ_JPBRAZIL.GDT 9/12/16

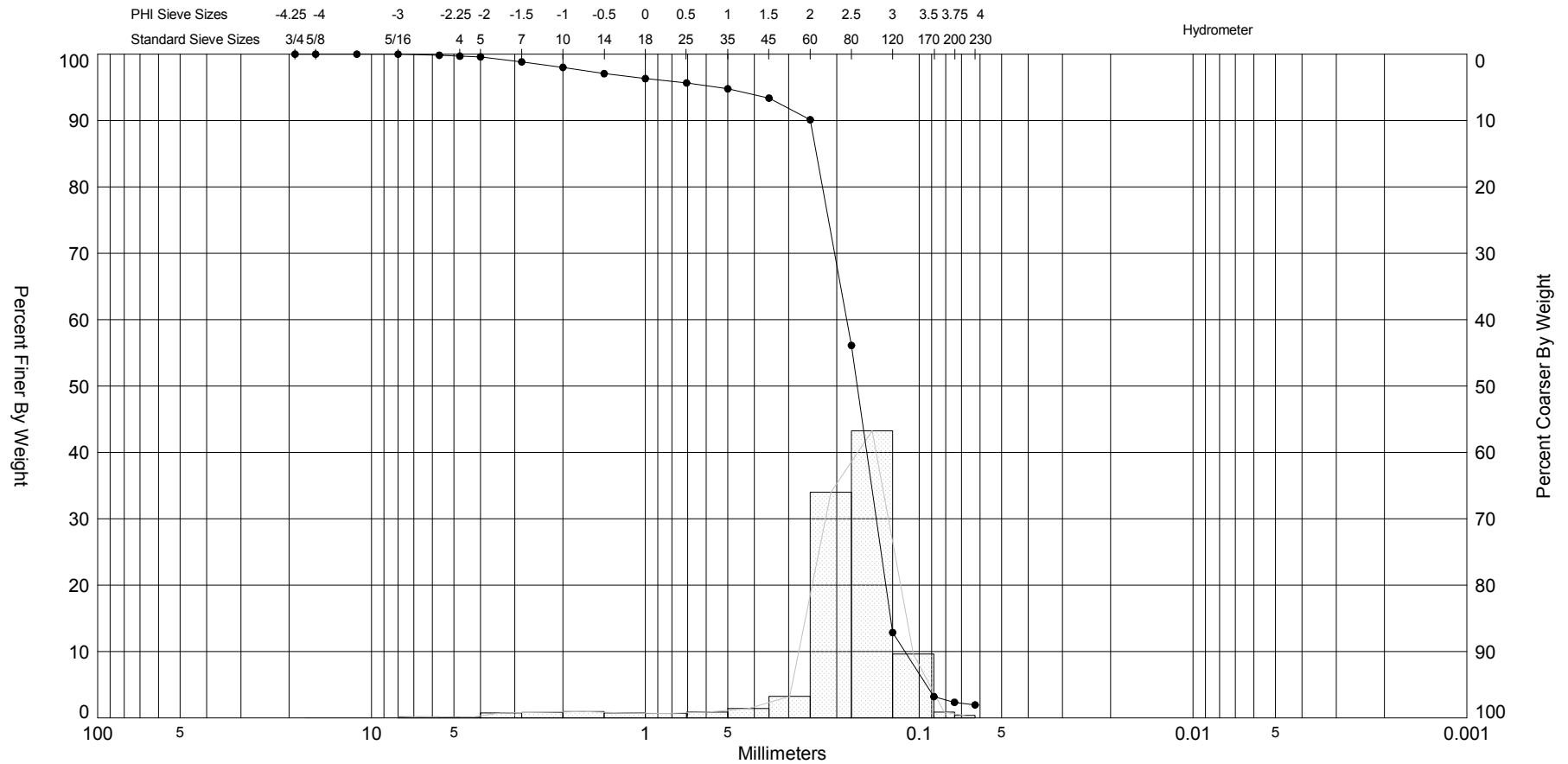


SIEVE ANALYSIS FL_BOEM_2015_VC.GPJ_JPBRAZIL.GDT 9/12/16





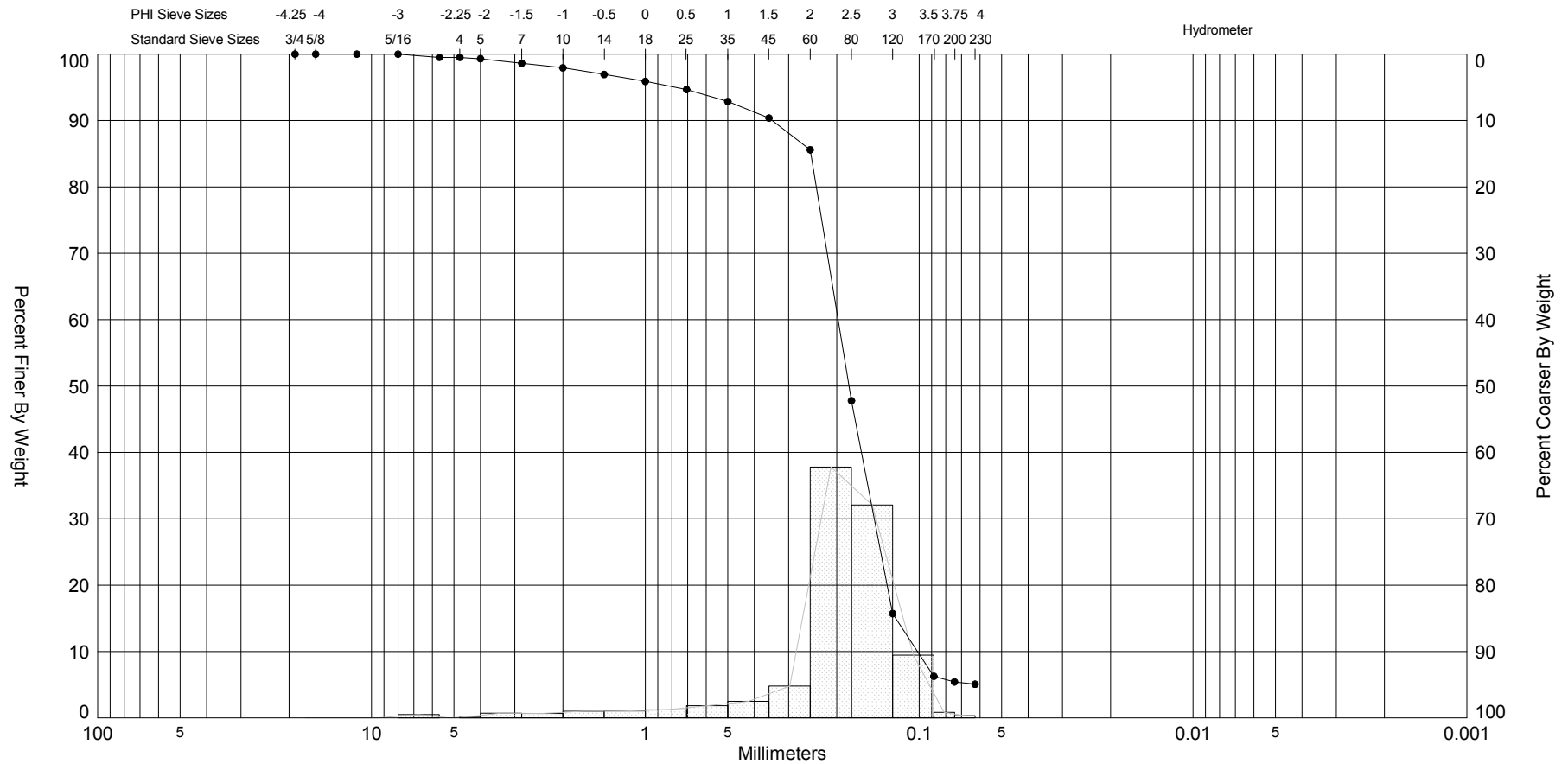
Gravel		Sand			Silt and Clay
Coarse	Fine	Coarse	Medium	Fine	

Sample	Symbol	Elev. (ft)	USCS	% Fines	% Organics	% Carbonates	Median	Mean	Skew	Kurt	Sort	Sample Information	
FL-BOEM-2015-VC27 #2	—●—	-48.8	SW	#200 - 2.24 #230 - 2.00		13	2.52	2.15	-2.1	7.55	1.17	Project Name:	Inventory of Potential Beach Nourishment and Coastal
Comments:												Analysis Date:	Restoration Sand Sources on the Atlantic OCS
Depths and elevations based on measured values												Analyzed By:	10-22-15
 <div> CB&I Coastal Planning & Engineering, Inc. 2481 NW Boca Raton Blvd. Boca Raton, FL 33431 ph (561) 391 8102 </div>												Easting (X, m):	469,591
												Northing (Y, m):	3,397,978
												Horizontal System:	NAD 1983
												Vertical System:	NAVD88





Gravel		Sand			Silt and Clay
Coarse	Fine	Coarse	Medium	Fine	

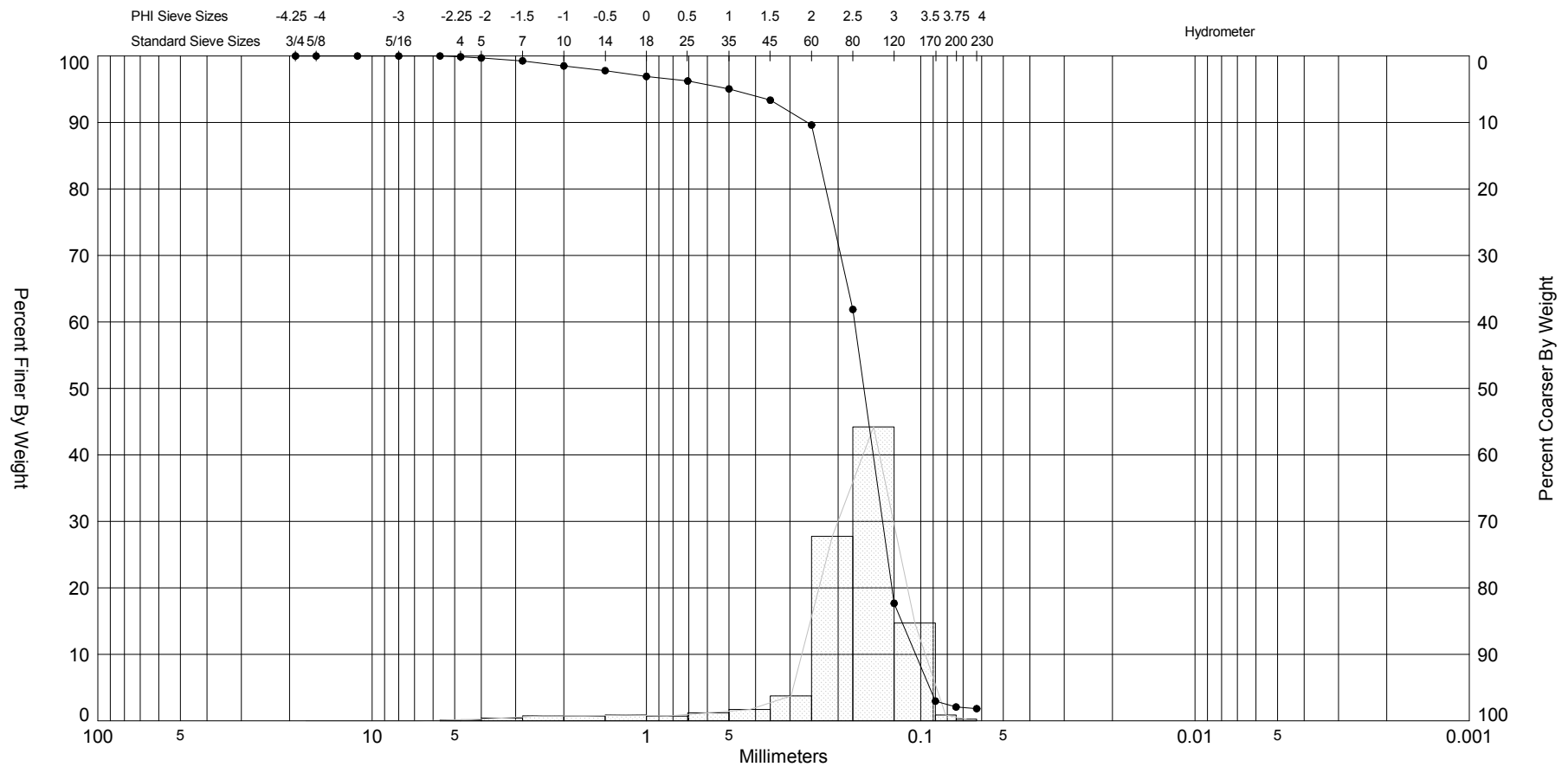
Sample	Symbol	Elev. (ft)	USCS	% Fines	% Organics	% Carbonates	Median	Mean	Skew	Kurt	Sort	Sample Information	
FL-BOEM-2015-VC27 #3		-50.7	SW	#200 - 2.35 #230 - 1.96		9	2.57	2.4	-3.04	14.42	0.86	Project Name:	Inventory of Potential Beach Nourishment and Coastal
Comments:												Analysis Date:	Restoration Sand Sources on the Atlantic OCS
Depths and elevations based on measured values												Analyzed By:	10-22-15
 <div style="text-align: center;"> <p>CB&I</p> <p>Coastal Planning & Engineering, Inc.</p> <p>2481 NW Boca Raton Blvd.</p> <p>Boca Raton, FL 33431</p> <p>ph (561) 391 8102</p> </div>												Easting (X, m):	DA
													469,591
												Northing (Y, m):	3,397,978
												Horizontal System:	NAD 1983
												Vertical System:	NAVD88



Gravel		Sand			Silt and Clay
Coarse	Fine	Coarse	Medium	Fine	

Sample	Symbol	Elev. (ft)	USCS	% Fines	% Organics	% Carbonates	Median	Mean	Skew	Kurt	Sort	Sample Information	
FL-BOEM-2015-VC27 #4		-52.7	SW-SM	#200 - 5.42 #230 - 5.07		9	2.47	2.28	-2.61	11.63	0.94	Project Name:	Inventory of Potential Beach Nourishment and Coastal
Comments:												Analysis Date:	Restoration Sand Sources on the Atlantic OCS
Depths and elevations based on measured values												Analyzed By:	10-21-15
 <div style="text-align: center;"> <p>CB&I Coastal Planning & Engineering, Inc. 2481 NW Boca Raton Blvd. Boca Raton, FL 33431 ph (561) 391 8102</p> </div>												Easting (X, m):	ST
													469,591
												Northing (Y, m):	3,397,978
												Horizontal System:	NAD 1983
												Vertical System:	NAVD88

SIEVE ANALYSIS FL_BOEM_2015_VC.GPJ_JPBRAZIL.GDT 9/12/16

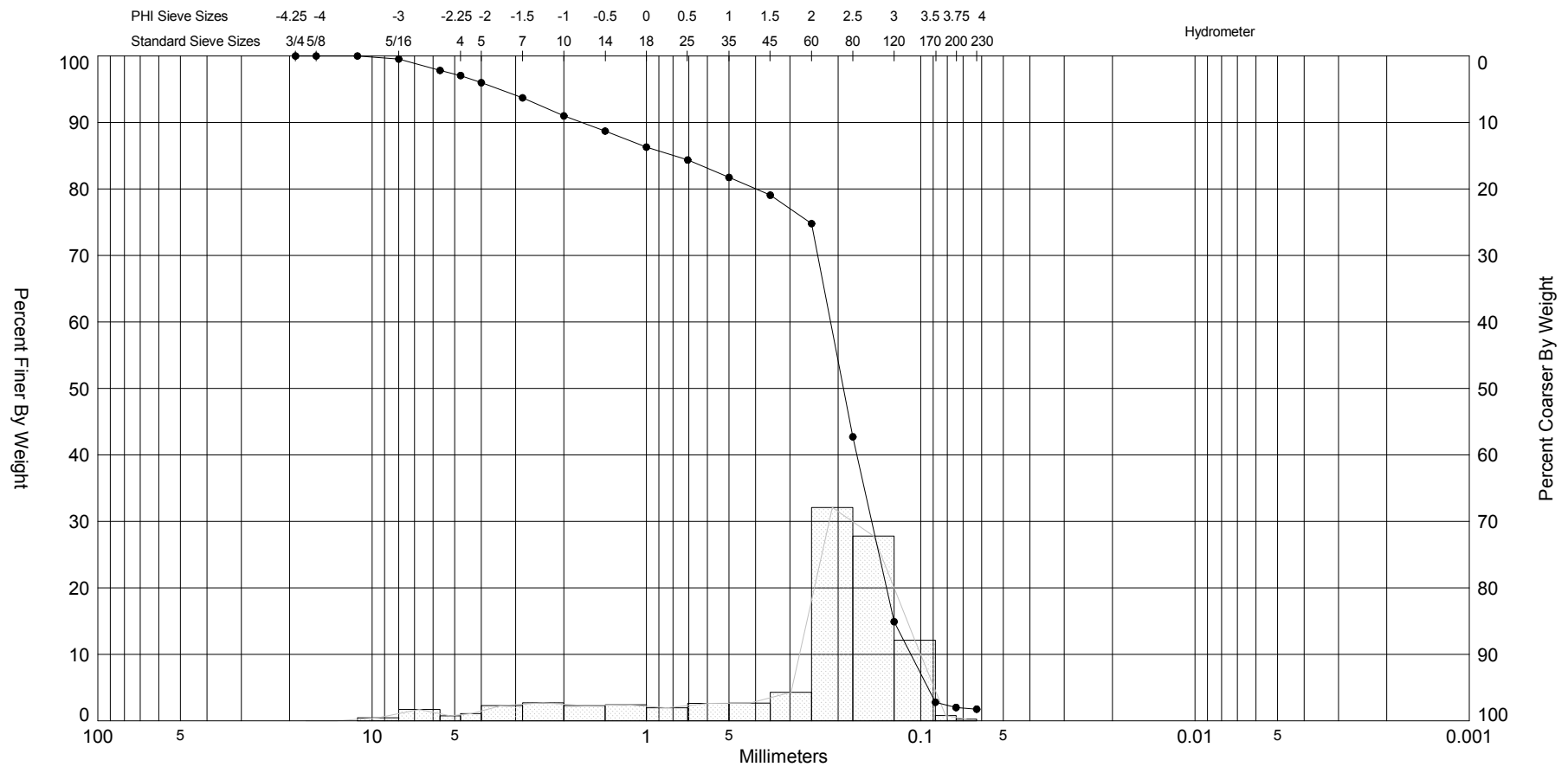


Sample Information											
Project Name:	Inventory of Potential Beach Nourishment and Coastal										
Analysis Date:	Restoration Sand Sources on the Atlantic OCS										
Analyzed By:	10-21-15										
Easting (X, m):	ST										
Northing (Y, m):	469,591										
Horizontal System:	3,397,978										
Vertical System:	NAD 1983										
	NAVD88										

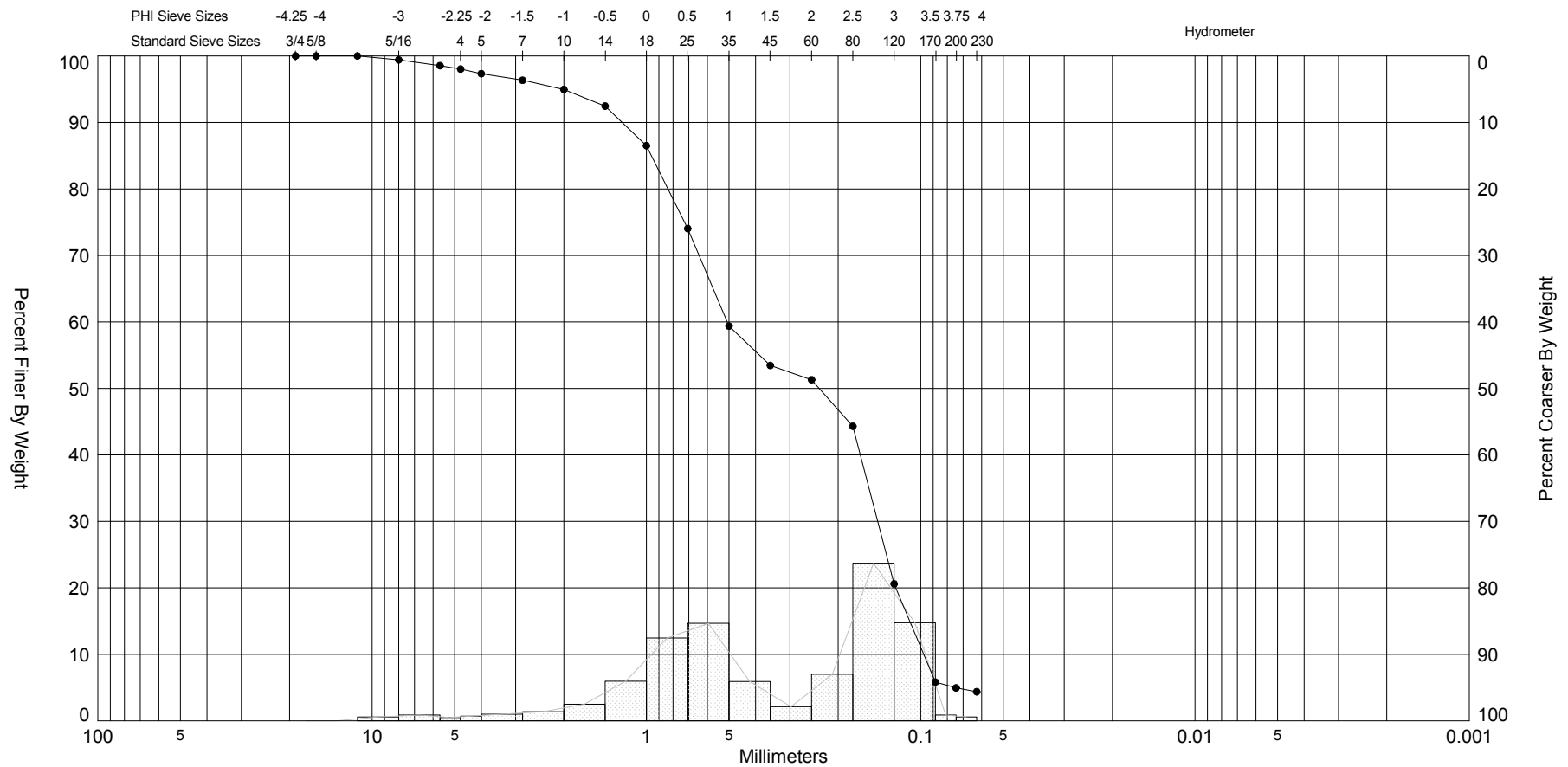


CB&I
Coastal Planning & Engineering, Inc.
2481 NW Boca Raton Blvd.
Boca Raton, FL 33431
ph (561) 391 8102


SIEVE ANALYSIS FL_BOEM_2015_VC_GRP_JPBRAZIL.GDT 9/12/16



SIEVE ANALYSIS FL_BOEM_2015_VC.GPJ_JPBRAZIL.GDT 9/12/16



Gravel		Sand			Silt and Clay
Coarse	Fine	Coarse	Medium	Fine	

Sample	Symbol	Elev. (ft)	USCS	% Fines	% Organics	% Carbonates	Median	Mean	Skew	Kurt	Sort	Sample Information	
FL-BOEM-2015-VC27 #7	—●—	-54.9	SW	#200 - 4.95 #230 - 4.38		16	2.09	1.53	-0.66	2.82	1.51	Project Name:	Inventory of Potential Beach Nourishment and Coastal
Comments:												Analysis Date:	Restoration Sand Sources on the Atlantic OCS
Depths and elevations based on measured values												Analyzed By:	10-15-15 SMT
 <div> CB&I Coastal Planning & Engineering, Inc. 2481 NW Boca Raton Blvd. Boca Raton, FL 33431 ph (561) 391 8102 </div>												Easting (X, m):	469,591
												Northing (Y, m):	3,397,978
												Horizontal System:	NAD 1983
												Vertical System:	NAVD88