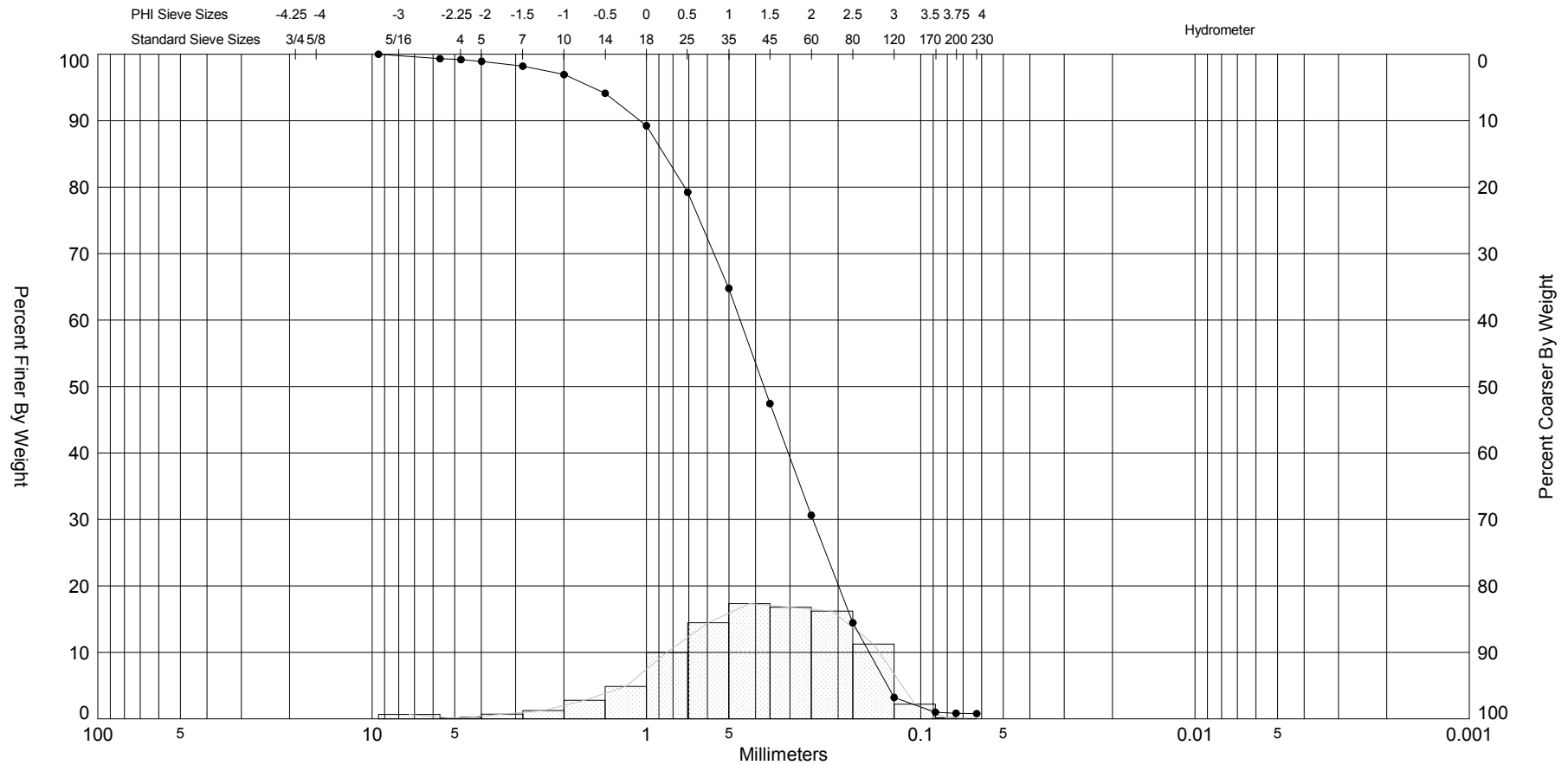



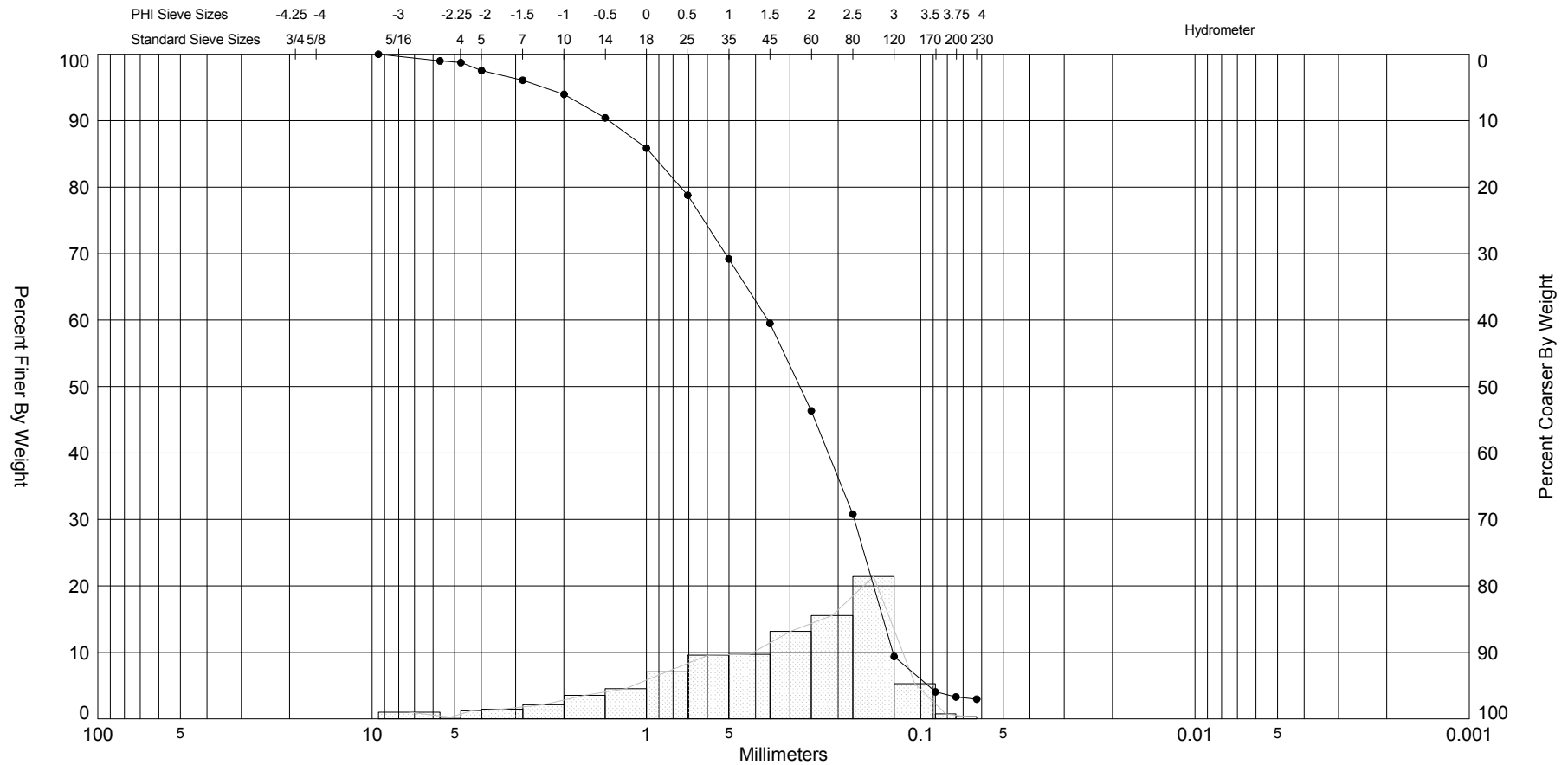
SIEVE ANALYSIS SARASOTA\_ALL\_VC\_GINT\_FDEP.GPJ FL DEP ROSS.GDT 11/22/13




Gravel		Sand			Silt and Clay
Coarse	Fine	Coarse	Medium	Fine	

Sample	Symbol	Elev. (ft)	USCS	% Fines	% Organics	% Carbonates	Median	Mean	Skew	Kurt	Sort	Sample Information	
VB-SCV10-78 #2	—●—	-45.7	SW	#230 - 0.79		57.50	1.42	1.32	-0.75	3.89	1.11	Project Name:	Sarasota SPP
Comments:												Analysis Date:	04-21-10
Depths and elevations based on measured values												Analyzed By:	
						US Army Corps of Engineers 701 San Marco Blvd. Jacksonville, Florida 32207 Phone (904) 396-7121						Easting (X, ft):	493,748.543
												Northing (Y, ft):	935,624.671
												Horizontal System:	NAD83
												Vertical System:	NAVD88

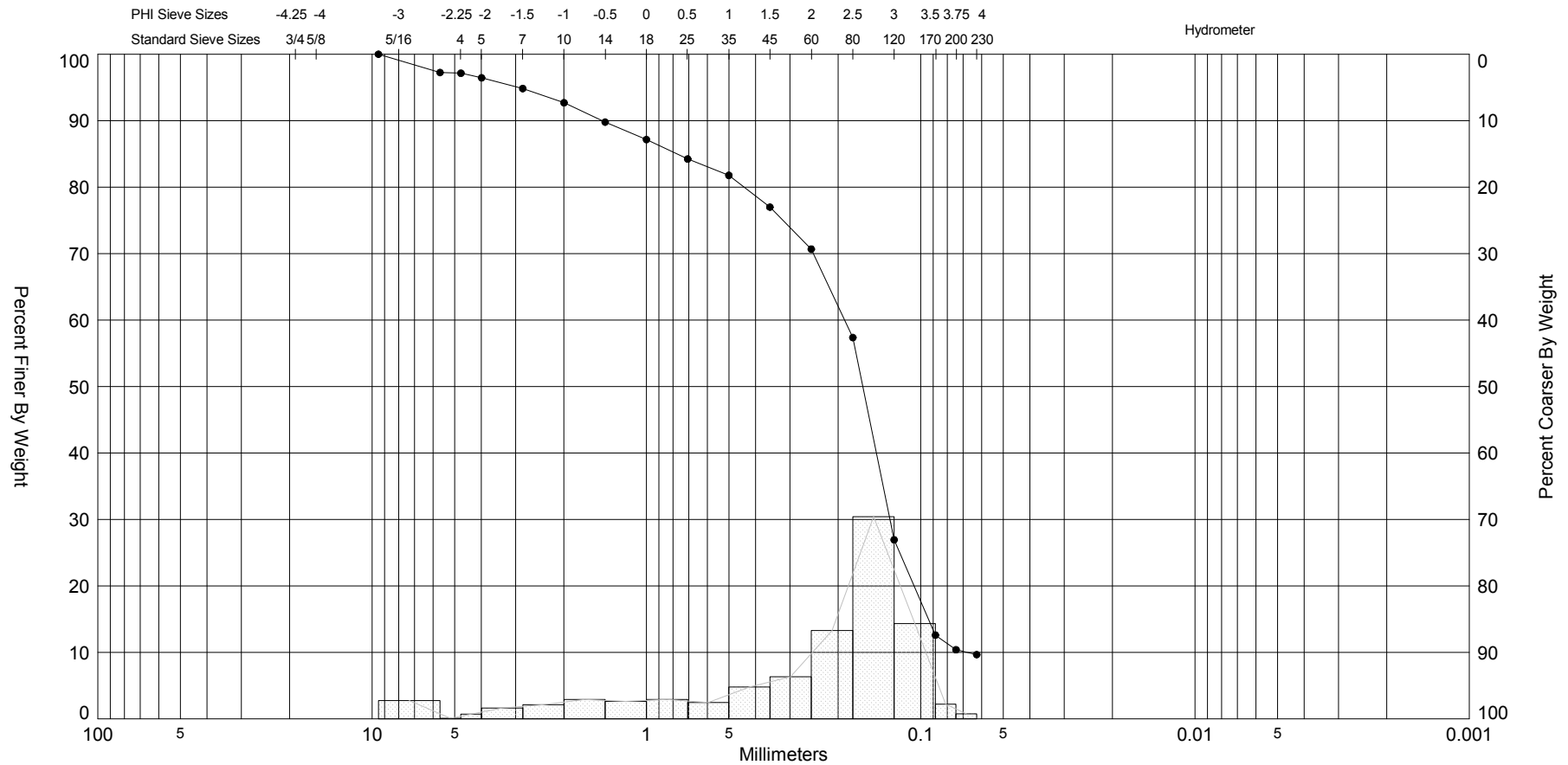
SIEVE ANALYSIS SARASOTA\_ALL\_VC\_GINT\_FDEP.GPJ FL DEP ROSS.GDT 11/22/13




Gravel		Sand			Silt and Clay
Coarse	Fine	Coarse	Medium	Fine	

Sample	Symbol	Elev. (ft)	USCS	% Fines	% Organics	% Carbonates	Median	Mean	Skew	Kurt	Sort	Sample Information	
VB-SCV10-78 #5	—●—	-48.7	SW	#230 - 2.97			1.86	1.49	-0.93	3.42	1.38	Project Name:	Sarasota SPP
Comments:												Analysis Date:	04-21-10
Depths and elevations based on measured values												Analyzed By:	
						US Army Corps of Engineers 701 San Marco Blvd. Jacksonville, Florida 32207 Phone (904) 396-7121						Easting (X, ft):	493,748.543
												Northing (Y, ft):	935,624.671
												Horizontal System:	NAD83
												Vertical System:	NAVD88

SIEVE ANALYSIS SARASOTA\_ALL\_VC\_GINT\_FDEP.GPJ FL DEP ROSS.GDT 11/22/13



Gravel		Sand			Silt and Clay
Coarse	Fine	Coarse	Medium	Fine	

Sample	Symbol	Elev. (ft)	USCS	% Fines	% Organics	% Carbonates	Median	Mean	Skew	Kurt	Sort	Sample Information	
VB-SCV10-78 #7	—●—	-50.7	SP-SM	#230 - 9.67			2.62	1.91	-1.51	4.49	1.57	Project Name:	Sarasota SPP
Comments:												Analysis Date:	04-21-10
Depths and elevations based on measured values												Analyzed By:	
						US Army Corps of Engineers 701 San Marco Blvd. Jacksonville, Florida 32207 Phone (904) 396-7121						Easting (X, ft):	493,748.543
												Northing (Y, ft):	935,624.671
												Horizontal System:	NAD83
												Vertical System:	NAVD88