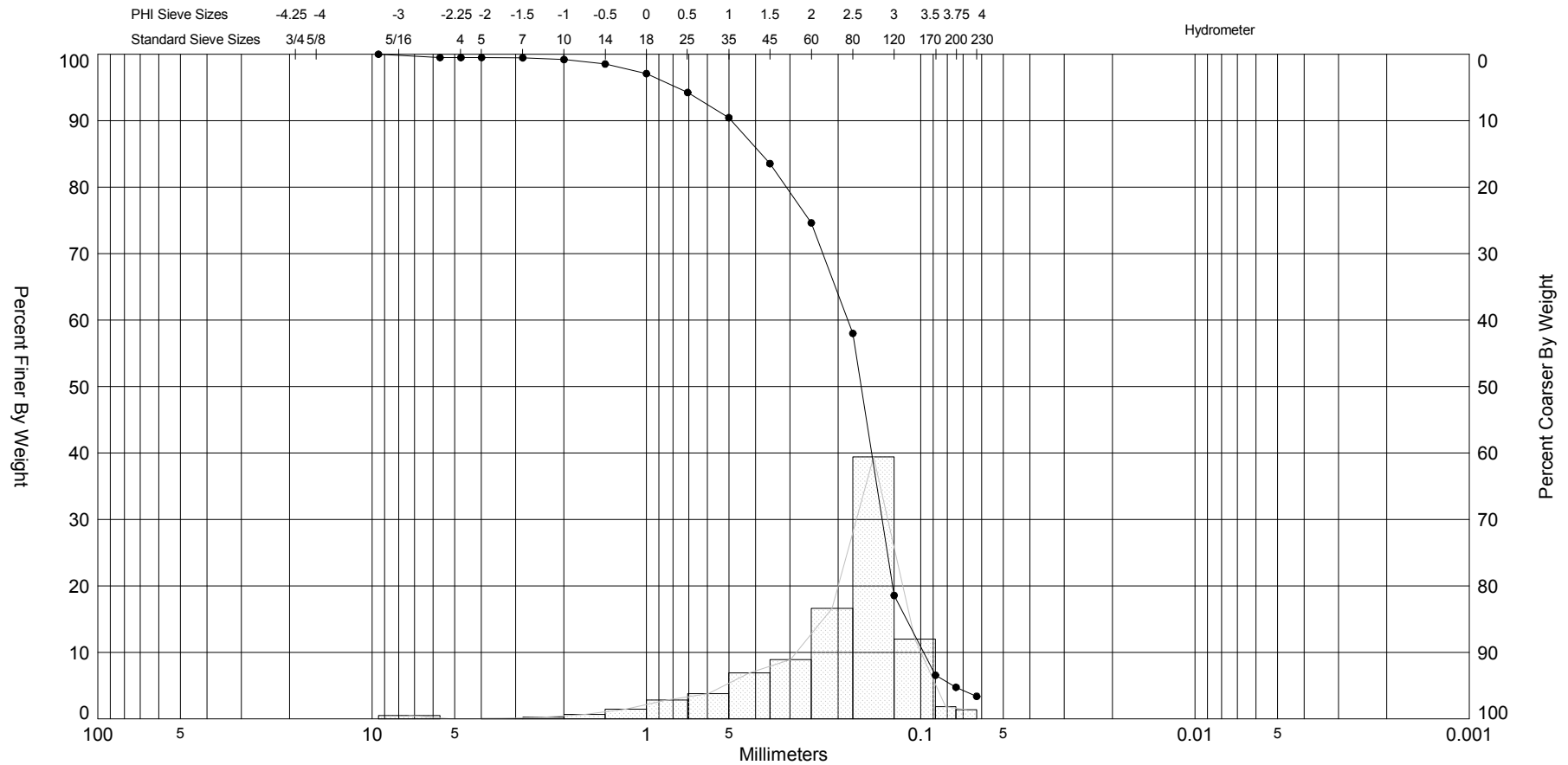



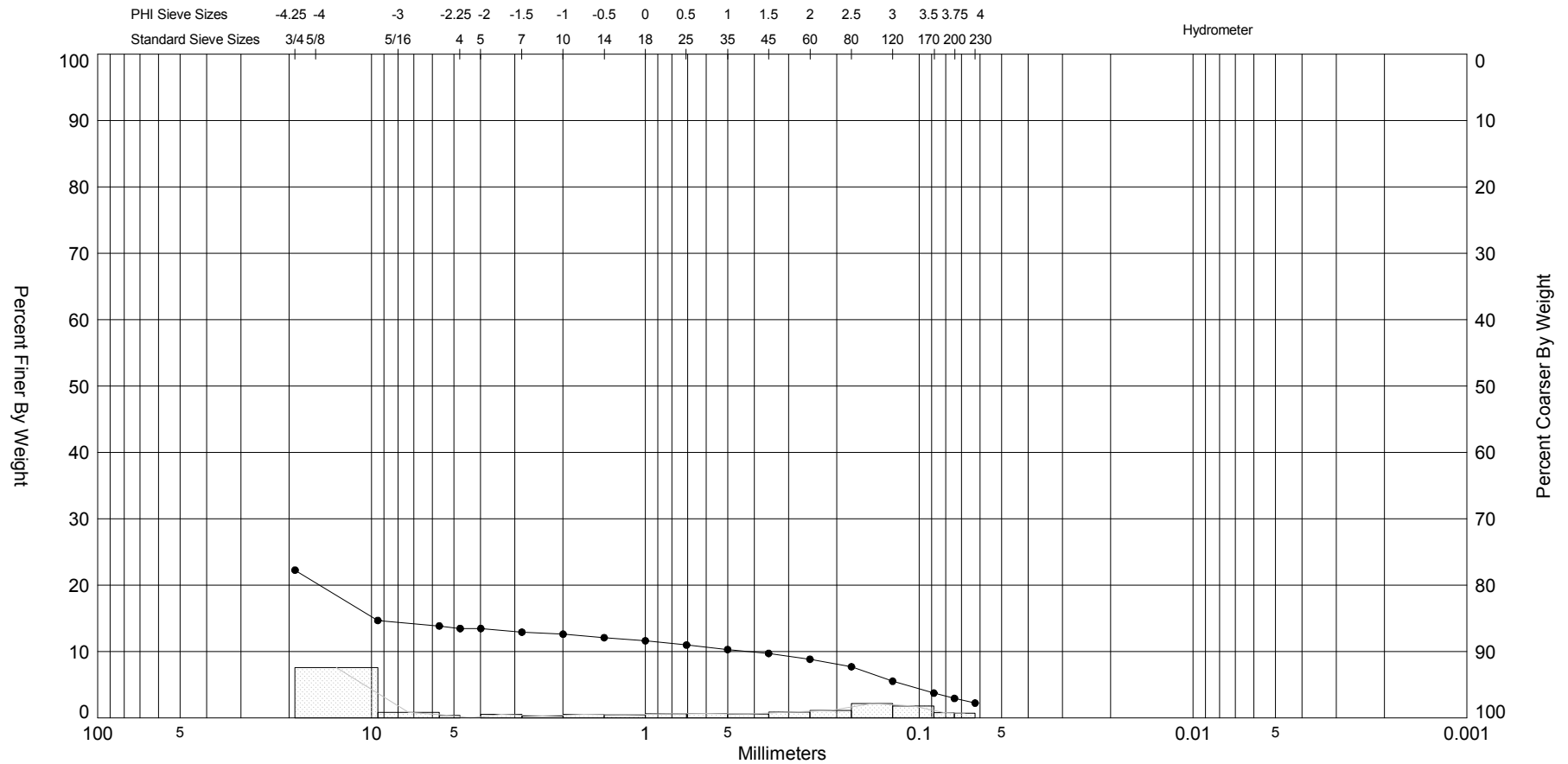
SIEVE ANALYSIS SARASOTA_ALL_VC_GINT_FDEP.GPJ FL DEP ROSS.GDT 11/22/13





| Gravel | | Sand | | | Silt and Clay | |
|--------|------|--------|--------|------|---------------|--|
| Coarse | Fine | Coarse | Medium | Fine | | |

| Sample | Symbol | Elev. (ft) | USCS | % Fines | % Organics | % Carbonates | Median | Mean | Skew | Kurt | Sort | Sample Information | |
|-------------------------------------------------------------------------------------|--------|------------|------|-------------|------------|----------------------------------------------------------------------------------------------------------|--------|------|-------|------|------|--------------------|--------------|
| VB-SCV10-63 #2 | —●— | -48.2 | SW | #230 - 3.39 | | | 2.6 | 2.3 | -1.73 | 7.57 | 0.96 | Project Name: | Sarasota SPP |
| Comments: | | | | | | | | | | | | Analysis Date: | 09-08-10 |
| Depths and elevations based on measured values | | | | | | | | | | | | Analyzed By: | |
|  | | | | | | US Army Corps of Engineers 701 San Marco Blvd. Jacksonville, Florida 32207 Phone (904) 396-7121 | | | | | | Easting (X, ft): | 488,358.882 |
| | | | | | | | | | | | | Northing (Y, ft): | 944,612.994 |
| | | | | | | | | | | | | Horizontal System: | NAD83 |
| | | | | | | | | | | | | Vertical System: | NAVD88 |

SIEVE ANALYSIS SARASOTA_ALL_VC_GINT_FDEP.GPJ FL DEP ROSS.GDT 11/22/13



| Gravel | | Sand | | | Silt and Clay |
|--------|------|--------|--------|------|---------------|
| Coarse | Fine | Coarse | Medium | Fine | |

| Sample | Symbol | Elev. (ft) | USCS | % Fines | % Organics | % Carbonates | Median | Mean | Skew | Kurt | Sort | Sample Information | |
|-------------------------------------------------------------------------------------|-------------------------------------------------------------------------------------|------------|------|-------------|------------|----------------------------------------------------------------------------------------------------------|--------|-------|------|------|------|--------------------|--------------|
| VB-SCV10-63 #5 |  | -51.2 | | #230 - 2.24 | | | | -3.89 | 3.19 | 10.5 | 2.03 | Project Name: | Sarasota SPP |
| Comments: | | | | | | | | | | | | Analysis Date: | 09-08-10 |
| Depths and elevations based on measured values | | | | | | | | | | | | Analyzed By: | |
|  | | | | | | US Army Corps of Engineers 701 San Marco Blvd. Jacksonville, Florida 32207 Phone (904) 396-7121 | | | | | | Easting (X, ft): | 488,358.882 |
| | | | | | | | | | | | | Northing (Y, ft): | 944,612.994 |
| | | | | | | | | | | | | Horizontal System: | NAD83 |
| | | | | | | | | | | | | Vertical System: | NAVD88 |