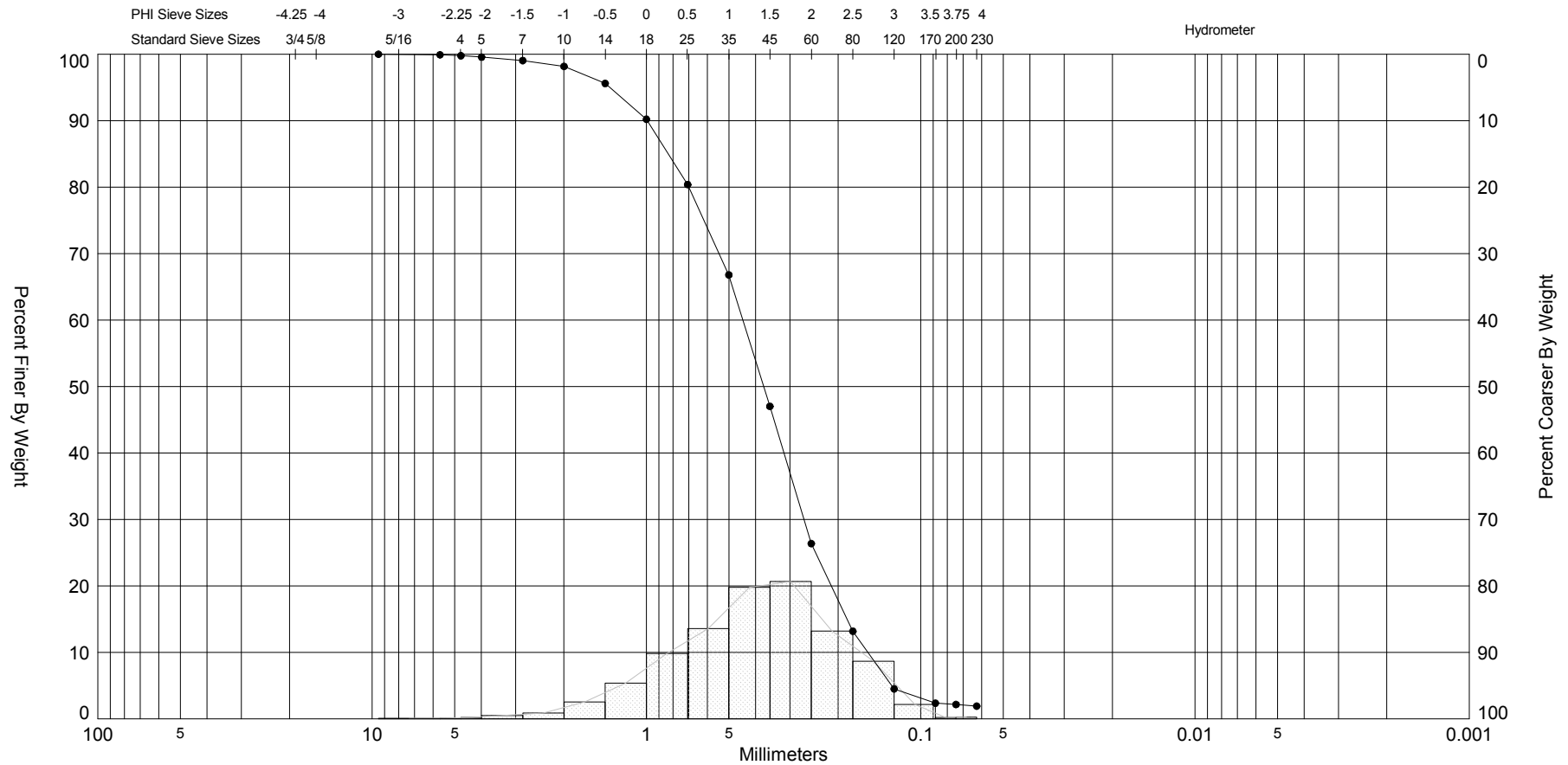



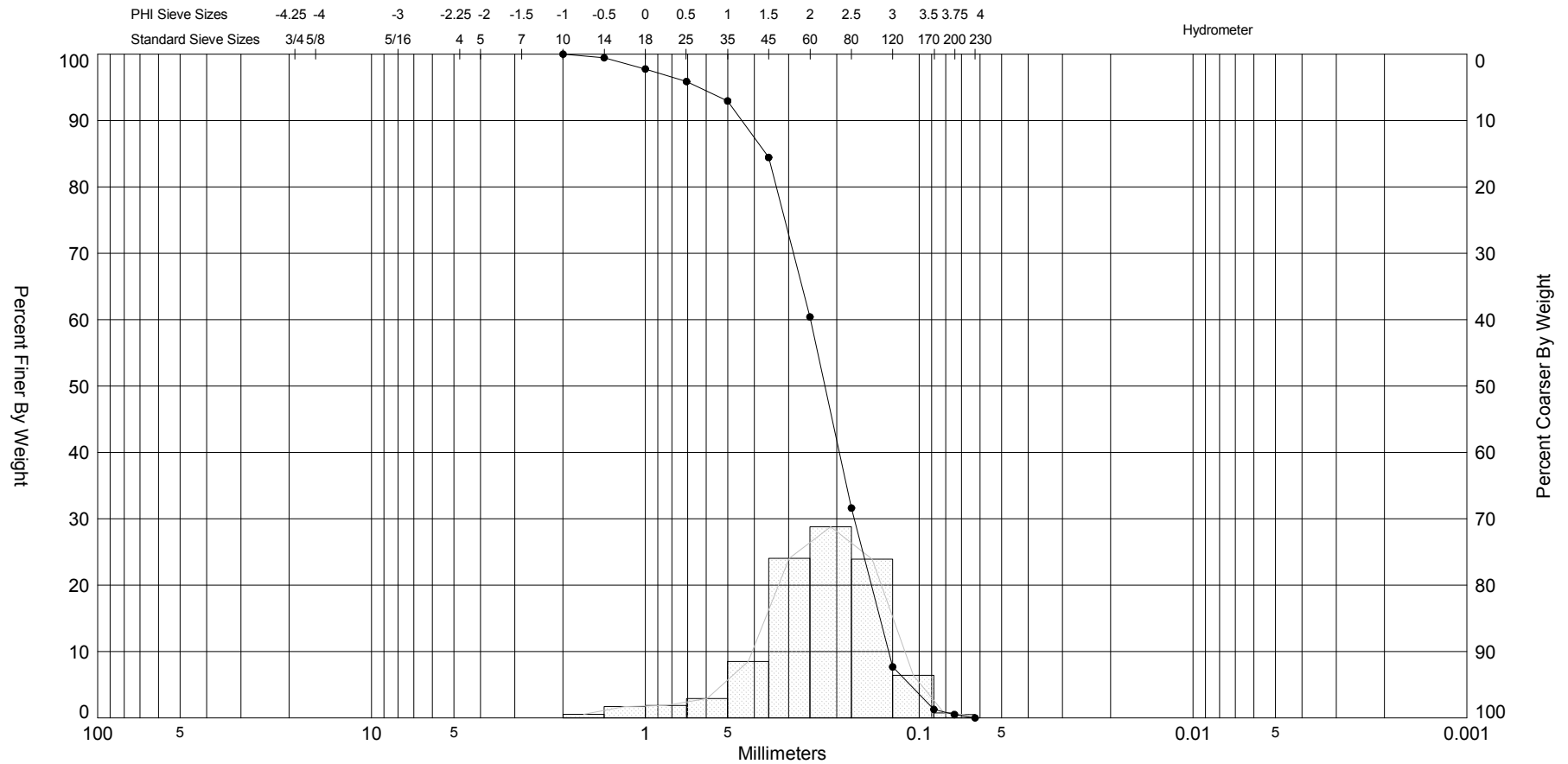
SIEVE ANALYSIS SARASOTA_ALL_VC_GINT_FDEP.GPJ FL DEP ROSS.GDT 11/22/13




Gravel		Sand			Silt and Clay
Coarse	Fine	Coarse	Medium	Fine	

Sample	Symbol	Elev. (ft)	USCS	% Fines	% Organics	% Carbonates	Median	Mean	Skew	Kurt	Sort	Sample Information	
VB-SCV10-61 #3	—●—	-45.8	SW	#230 - 1.92		68.70	1.42	1.32	-0.49	3.44	1.01	Project Name:	Sarasota SPP
Comments:												Analysis Date:	09-08-10
Depths and elevations based on measured values												Analyzed By:	
						US Army Corps of Engineers 701 San Marco Blvd. Jacksonville, Florida 32207 Phone (904) 396-7121						Easting (X, ft):	487,314.759
												Northing (Y, ft):	945,580.58
												Horizontal System:	NAD83
												Vertical System:	NAVD88

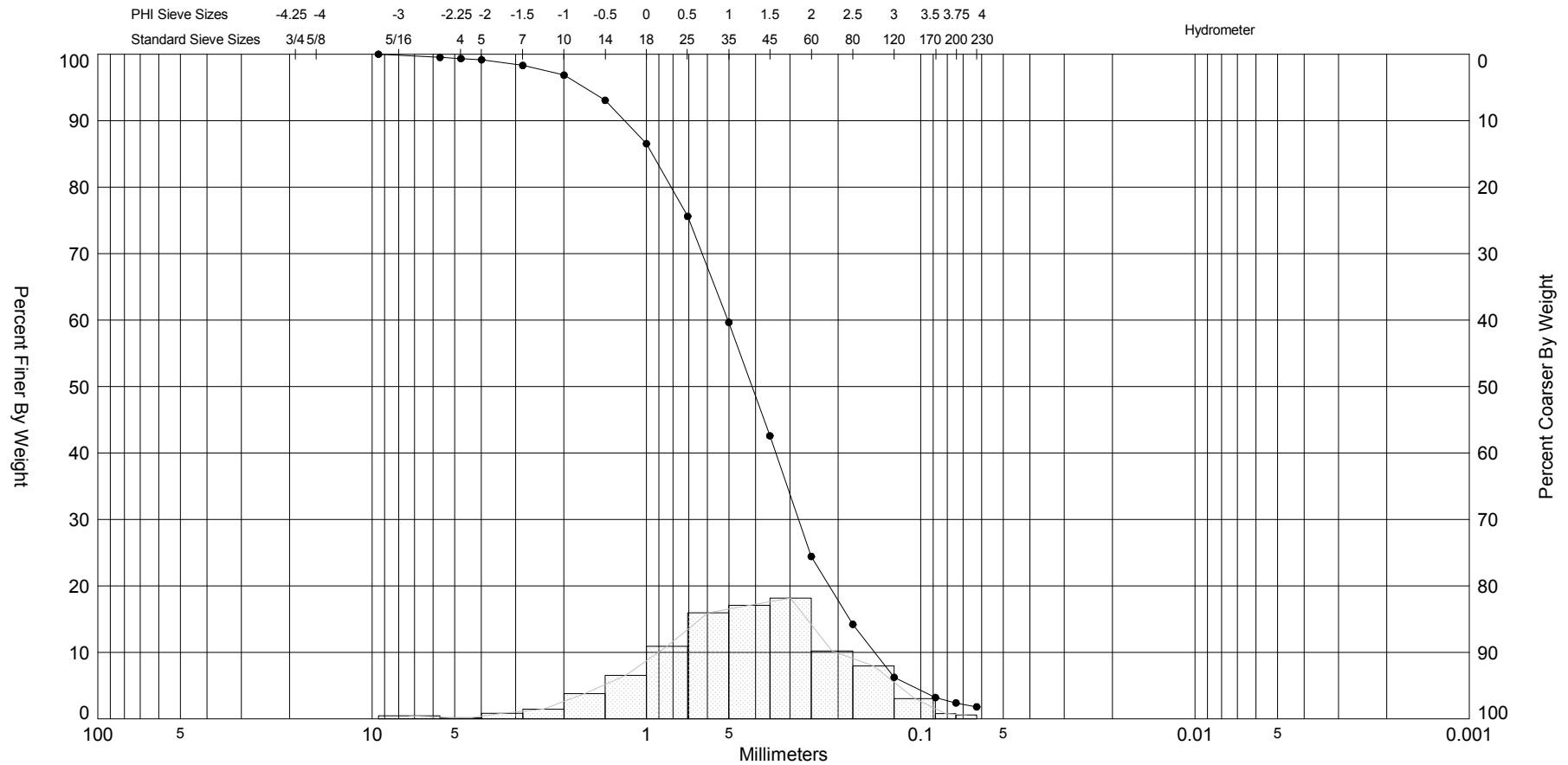
SIEVE ANALYSIS SARASOTA_ALL_VC_GINT_FDEP.GPJ FL DEP ROSS.GDT 11/22/13




Gravel		Sand			Silt and Clay
Coarse	Fine	Coarse	Medium	Fine	

Sample	Symbol	Elev. (ft)	USCS	% Fines	% Organics	% Carbonates	Median	Mean	Skew	Kurt	Sort	Sample Information	
VB-SCV10-61 #3.001	—●—	-45.8	SP	#230 - 0.00			2.18	2.11	-0.9	4.54	0.76	Project Name:	Sarasota SPP
Comments:												Analysis Date:	10-08-10
Depths and elevations based on measured values												Analyzed By:	
						US Army Corps of Engineers						Easting (X, ft):	487,314.759
						701 San Marco Blvd.						Northing (Y, ft):	945,580.58
						Jacksonville, Florida 32207						Horizontal System:	NAD83
						Phone (904) 396-7121						Vertical System:	NAVD88

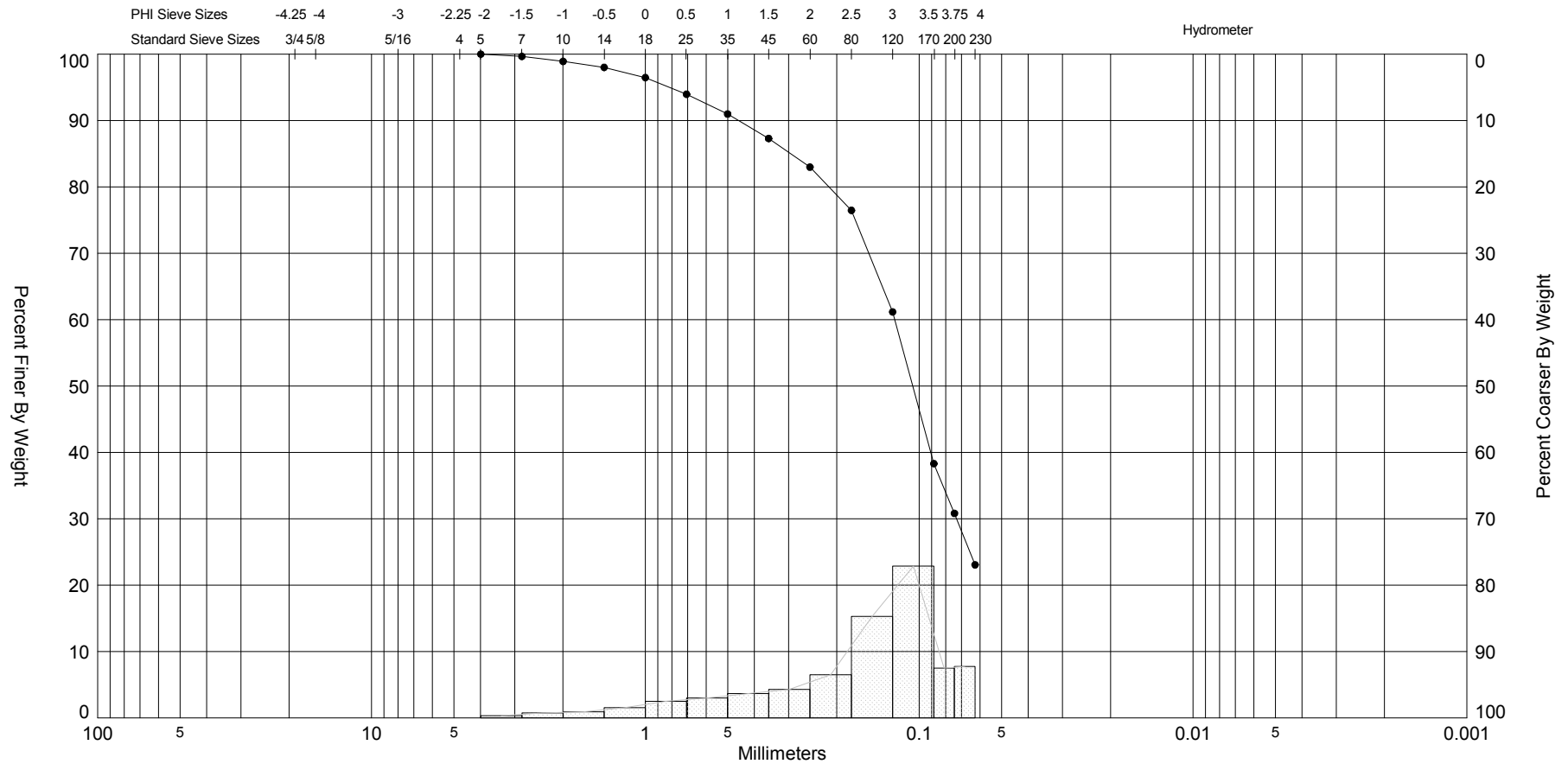
SIEVE ANALYSIS SARASOTA_ALL_VC_GINT_FDEP.GPJ FL DEP ROSS.GDT 11/22/13




Gravel		Sand			Silt and Clay
Coarse	Fine	Coarse	Medium	Fine	

Sample	Symbol	Elev. (ft)	USCS	% Fines	% Organics	% Carbonates	Median	Mean	Skew	Kurt	Sort	Sample Information	
VB-SCV10-61 #5	—●—	-47.8	SW	#230 - 1.81			1.28	1.2	-0.38	3.42	1.14	Project Name:	Sarasota SPP
Comments:												Analysis Date:	09-08-10
Depths and elevations based on measured values												Analyzed By:	
						US Army Corps of Engineers 701 San Marco Blvd. Jacksonville, Florida 32207 Phone (904) 396-7121						Easting (X, ft):	487,314.759
												Northing (Y, ft):	945,580.58
												Horizontal System:	NAD83
												Vertical System:	NAVD88

SIEVE ANALYSIS SARASOTA_ALL_VC_GINT_FDEP.GPJ FL DEP ROSS.GDT 11/22/13



Gravel		Sand			Silt and Clay
Coarse	Fine	Coarse	Medium	Fine	

Sample	Symbol	Elev. (ft)	USCS	% Fines	% Organics	% Carbonates	Median	Mean	Skew	Kurt	Sort	Sample Information	
VB-SCV10-61 #7	—●—	-49.8	SM	#230 - 23.07			3.24	2.61	-1.42	4.6	1.17	Project Name:	Sarasota SPP
Comments:												Analysis Date:	09-08-10
Depths and elevations based on measured values												Analyzed By:	
						US Army Corps of Engineers 701 San Marco Blvd. Jacksonville, Florida 32207 Phone (904) 396-7121						Easting (X, ft):	487,314.759
												Northing (Y, ft):	945,580.58
												Horizontal System:	NAD83
												Vertical System:	NAVD88