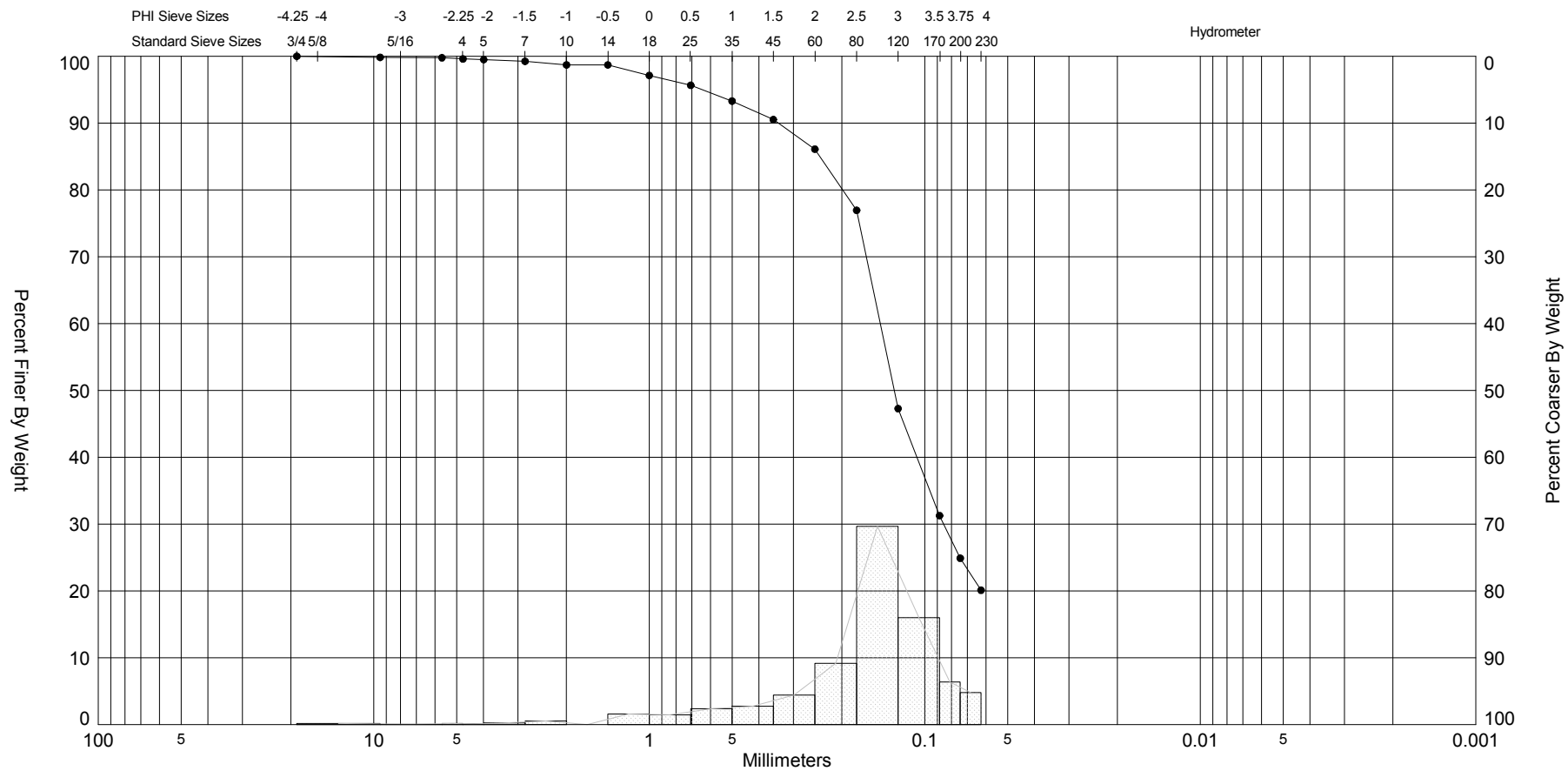

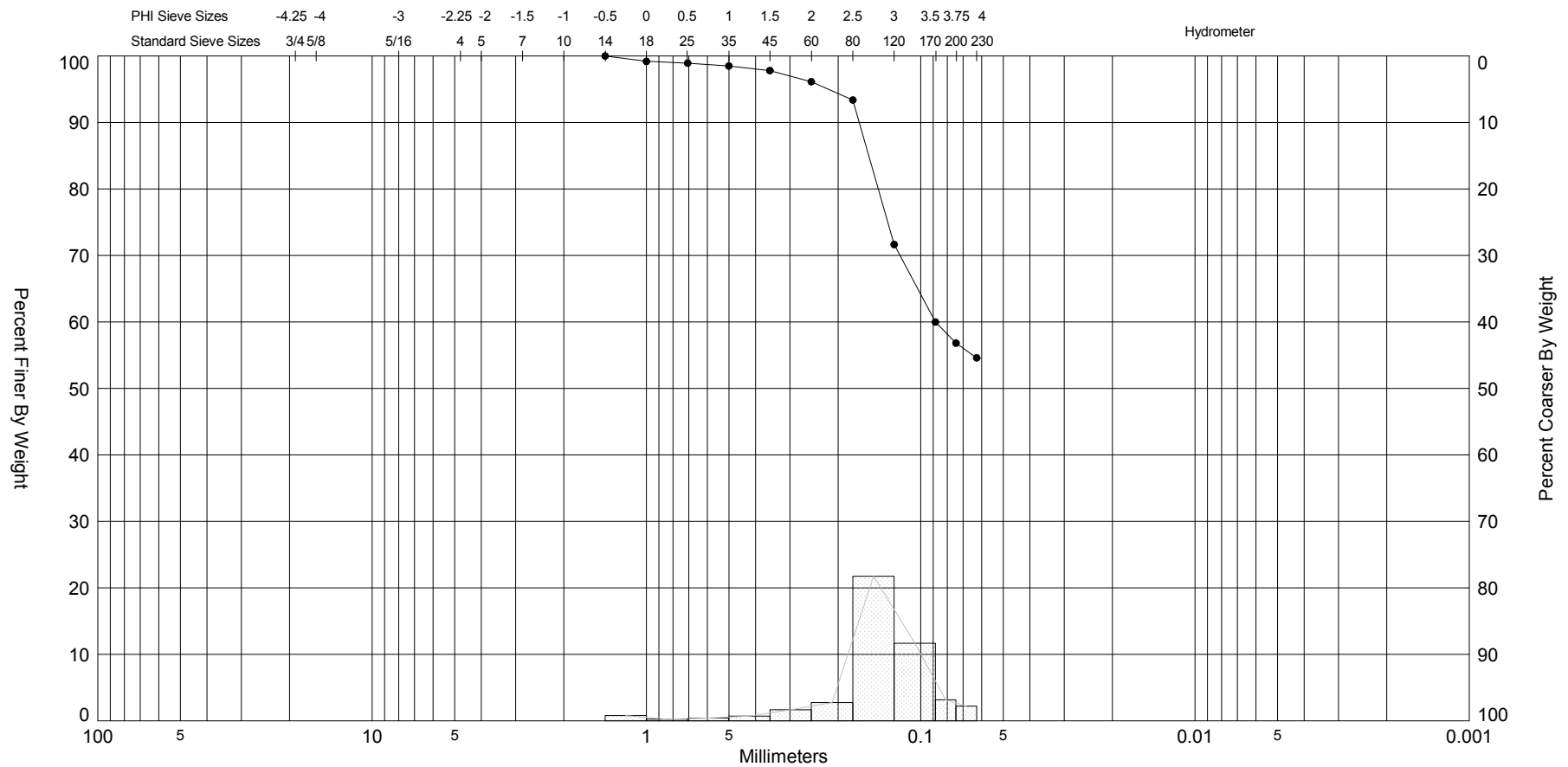


SIEVE ANALYSIS SARASOTA_ALL_VC_GINT_FDEP.GPJ FL DEP ROSS.GDT 8/1/13




Gravel		Sand			Silt and Clay	
Coarse	Fine	Coarse	Medium	Fine		

Sample	Symbol	Elev. (ft)	USCS	% Fines	% Organics	% Carbonates	Median	Mean	Skew	Kurt	Sort	Sample Information	
VB-SCV09-26 #2.5	—●—	-47.8	SM	#230 - 20.11			2.95	2.58	-2.05	9.05	1.05	Project Name:	Sarasota SPP
Comments:												Analysis Date:	07-08-09
Depths and elevations based on measured values												Analyzed By:	
						US Army Corps of Engineers 701 San Marco Blvd. Jacksonville, Florida 32207 Phone (904) 396-7121						Easting (X, ft):	495,117
												Northing (Y, ft):	946,725
												Horizontal System:	NAD83
												Vertical System:	NAVD88



Gravel		Sand			Silt and Clay
Coarse	Fine	Coarse	Medium	Fine	

Sample	Symbol	Elev. (ft)	USCS	% Fines	% Organics	% Carbonates	Median	Mean	Skew	Kurt	Sort	Sample Information	
VB-SCV09-26 #3.5	—●—	-48.8	CL	#230 - 54.60				2.82	-1.99	9.14	0.7	Project Name:	Sarasota SPP
Comments:												Analysis Date:	07-08-09
Depths and elevations based on measured values												Analyzed By:	
						US Army Corps of Engineers 701 San Marco Blvd. Jacksonville, Florida 32207 Phone (904) 396-7121						Easting (X, ft):	495,117
												Northing (Y, ft):	946,725
												Horizontal System:	NAD83
												Vertical System:	NAVD88