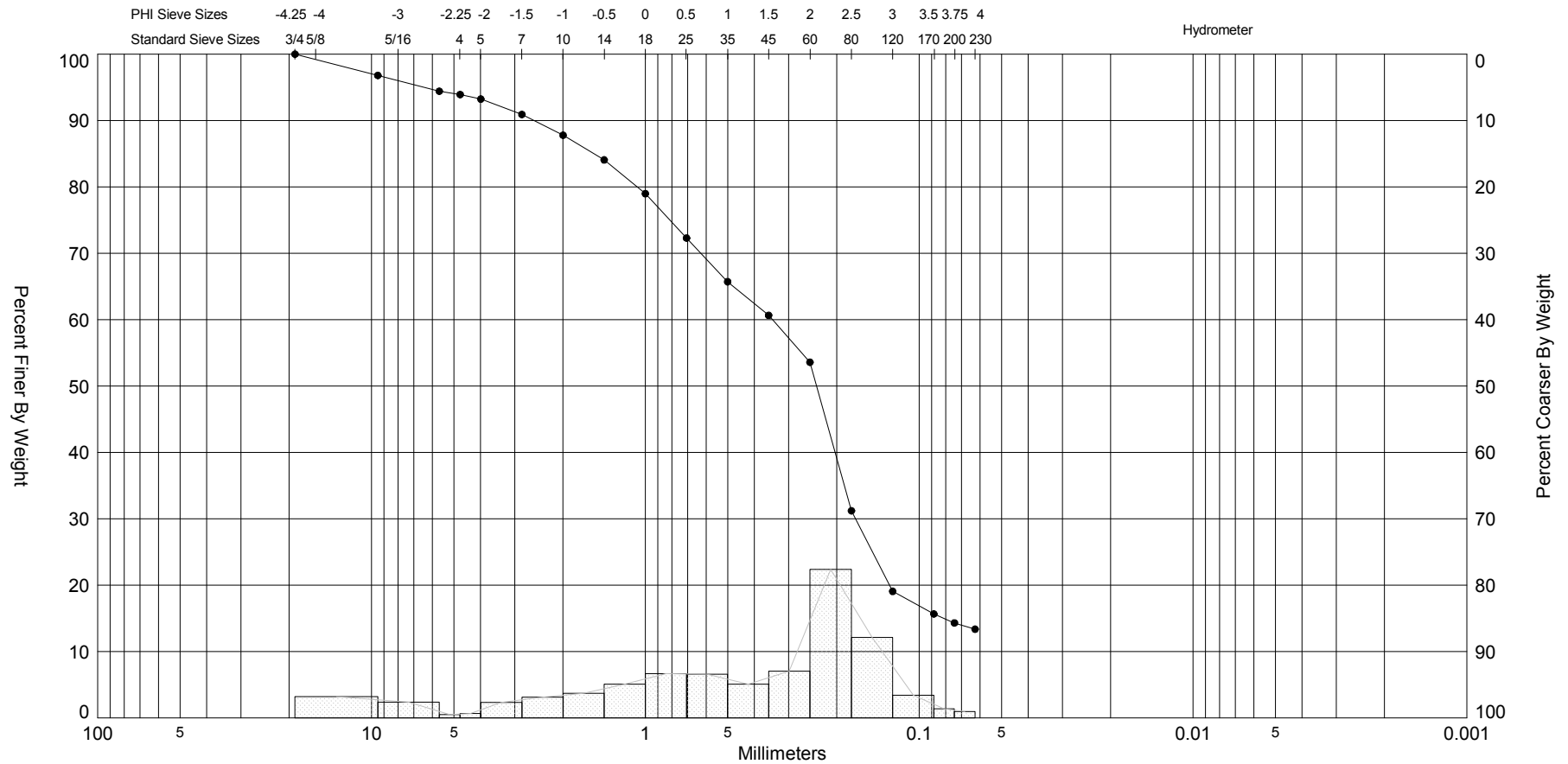

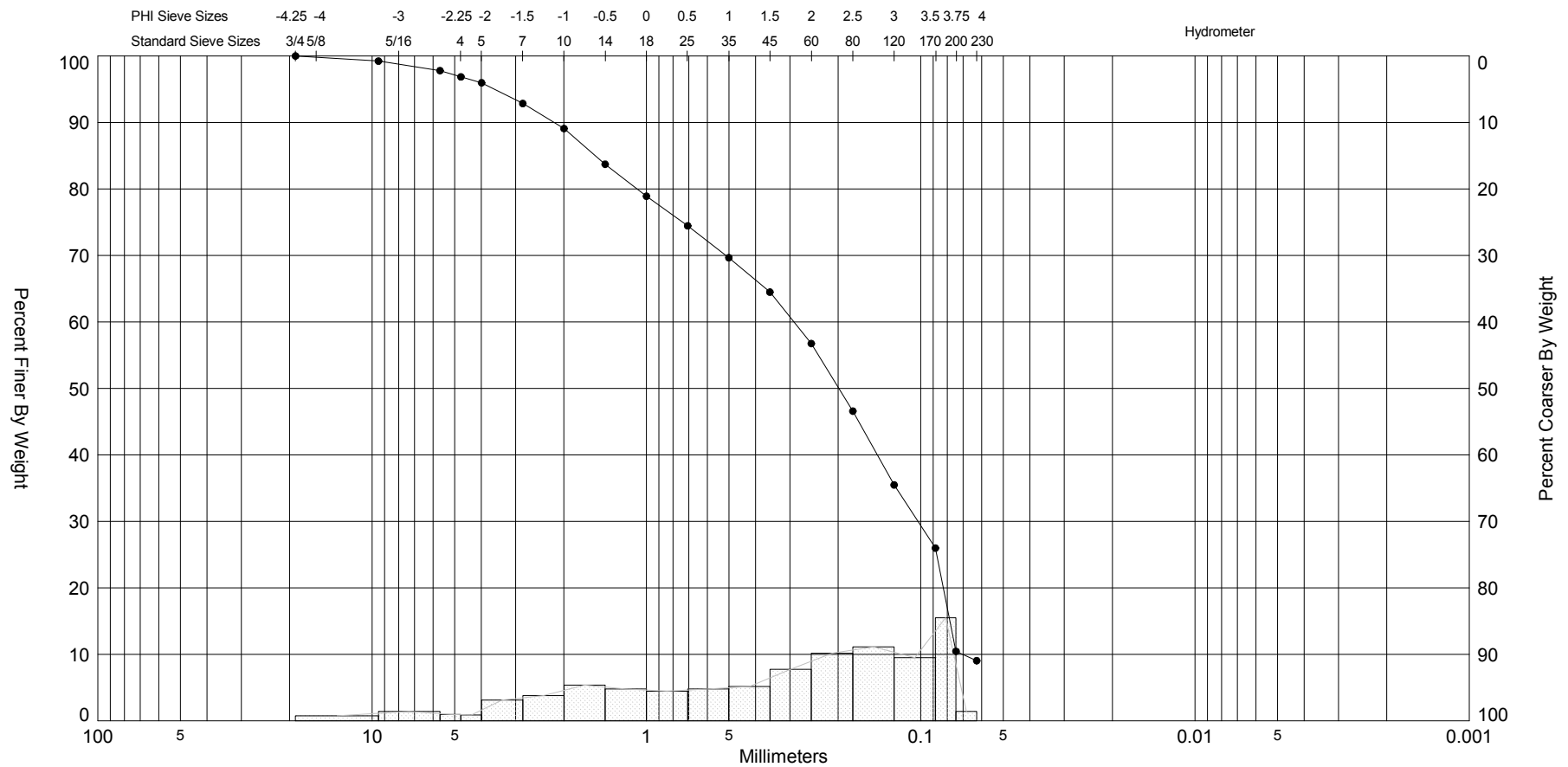


SIEVE ANALYSIS SARASOTA_ALL_VC_GINT_FDEP.GPJ FL DEP ROSS.GDT 8/1/13




Gravel		Sand			Silt and Clay
Coarse	Fine	Coarse	Medium	Fine	

Sample	Symbol	Elev. (ft)	USCS	% Fines	% Organics	% Carbonates	Median	Mean	Skew	Kurt	Sort	Sample Information	
VB-SCV09-16 #0.5	—●—	-48.5	SM	#230 - 13.37			2.08	1.1	-1	3.29	1.82	Project Name:	Sarasota SPP
Comments:												Analysis Date:	07-06-09
Depths and elevations based on measured values												Analyzed By:	
						US Army Corps of Engineers						Easting (X, ft):	493,212
						701 San Marco Blvd.						Northing (Y, ft):	946,908
						Jacksonville, Florida 32207						Horizontal System:	NAD83
						Phone (904) 396-7121						Vertical System:	NAVD88



Gravel		Sand			Silt and Clay
Coarse	Fine	Coarse	Medium	Fine	

Sample	Symbol	Elev. (ft)	USCS	% Fines	% Organics	% Carbonates	Median	Mean	Skew	Kurt	Sort	Sample Information	
VB-SCV09-16 #2.5	—●—	-50.5	SP-SM	#230 - 9.05			2.33	1.59	-0.75	2.57	1.87	Project Name:	Sarasota SPP
Comments:												Analysis Date:	07-06-09
Depths and elevations based on measured values												Analyzed By:	
						US Army Corps of Engineers 701 San Marco Blvd. Jacksonville, Florida 32207 Phone (904) 396-7121						Easting (X, ft):	493,212
												Northing (Y, ft):	946,908
												Horizontal System:	NAD83
												Vertical System:	NAVD88