


Gravel		Sand			Silt and Clay
Coarse	Fine	Coarse	Medium	Fine	

Sample	Symbol	Elev. (ft)	USCS	% Fines	% Organics	% Carbonates	Median	Mean	Skew	Kurt	Sort	Sample Information	
SIVC-12-6 #S-1 (1')	—●—	-68.7	SP	#230 - 1.04		69.60	1.65	1.55	-0.44	3.66	0.81	Project Name:	Singer Island 2012
Comments:												Analysis Date:	03-30-12
Depths and elevations based on measured values												Analyzed By:	ER
												Easting (X, ft):	975168.808
												Northing (Y, ft):	902297.625
												Horizontal System:	NAD 1983
												Vertical System:	NAVD 88
American Vibracore Services 1215 Wallace Drive Delray Beach, FL 33444													



Silt and Clay

Sample Information

Project Name:	Singer Island 2012
---------------	--------------------

Analysis Date:	03-30-12
----------------	----------

Analyzed By:	ER
--------------	----

Easting (X, ft):	975168.808
------------------	------------

Northing (Y, ft):	902297.625
-------------------	------------

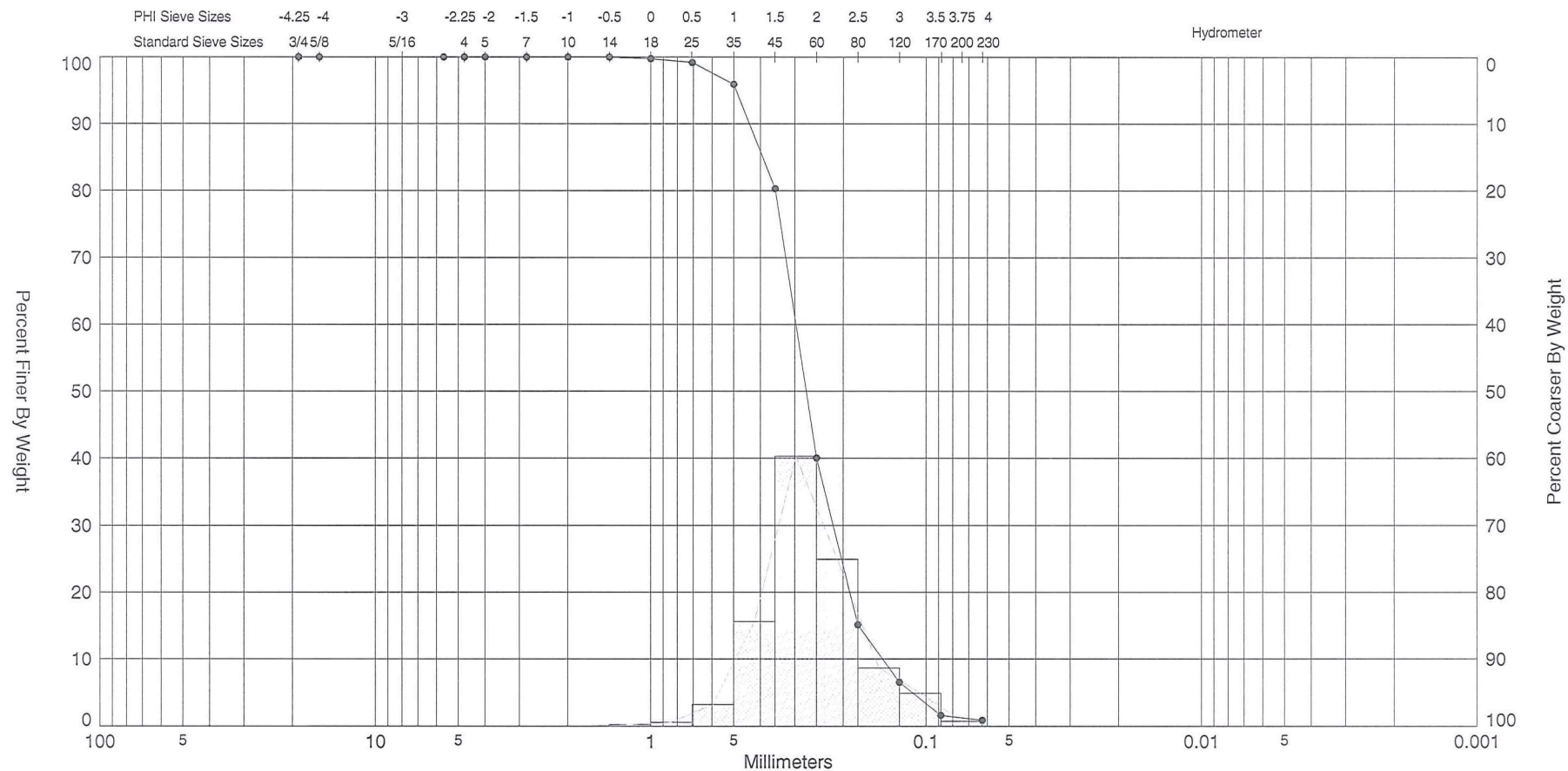
Horizontal System:	NAD 1983
--------------------	----------

Vertical System:	NAVD 88
------------------	---------


American Vibracore Services
1215 Wallace Drive
Delray Beach, FL 33444



AMERICAN VIBRACORE
SERVICES



Gravel		Sand			Silt and Clay
Coarse	Fine	Coarse	Medium	Fine	

Sample	Symbol	Elev. (ft)	USCS	% Fines	% Organics	% Carbonates	Median	Mean	Skew	Kurt	Sort	Sample Information	
IVC-12-6 PCC #S-1 (1')	—●—	-68.7	SP	#230 - 0.90			1.88	1.93	0.28	3.77	0.6	Project Name:	Singer Island 2012
Comments:												Analysis Date:	04-05-12
Depths and elevations based on measured values												Analyzed By:	ER
							American Vibrocore Services 1215 Wallace Drive Delray Beach, FL 33444					Easting (X, ft):	975168.808
												Northing (Y, ft):	902297.625
												Horizontal System:	NAD 1983
												Vertical System:	NAVD 88