
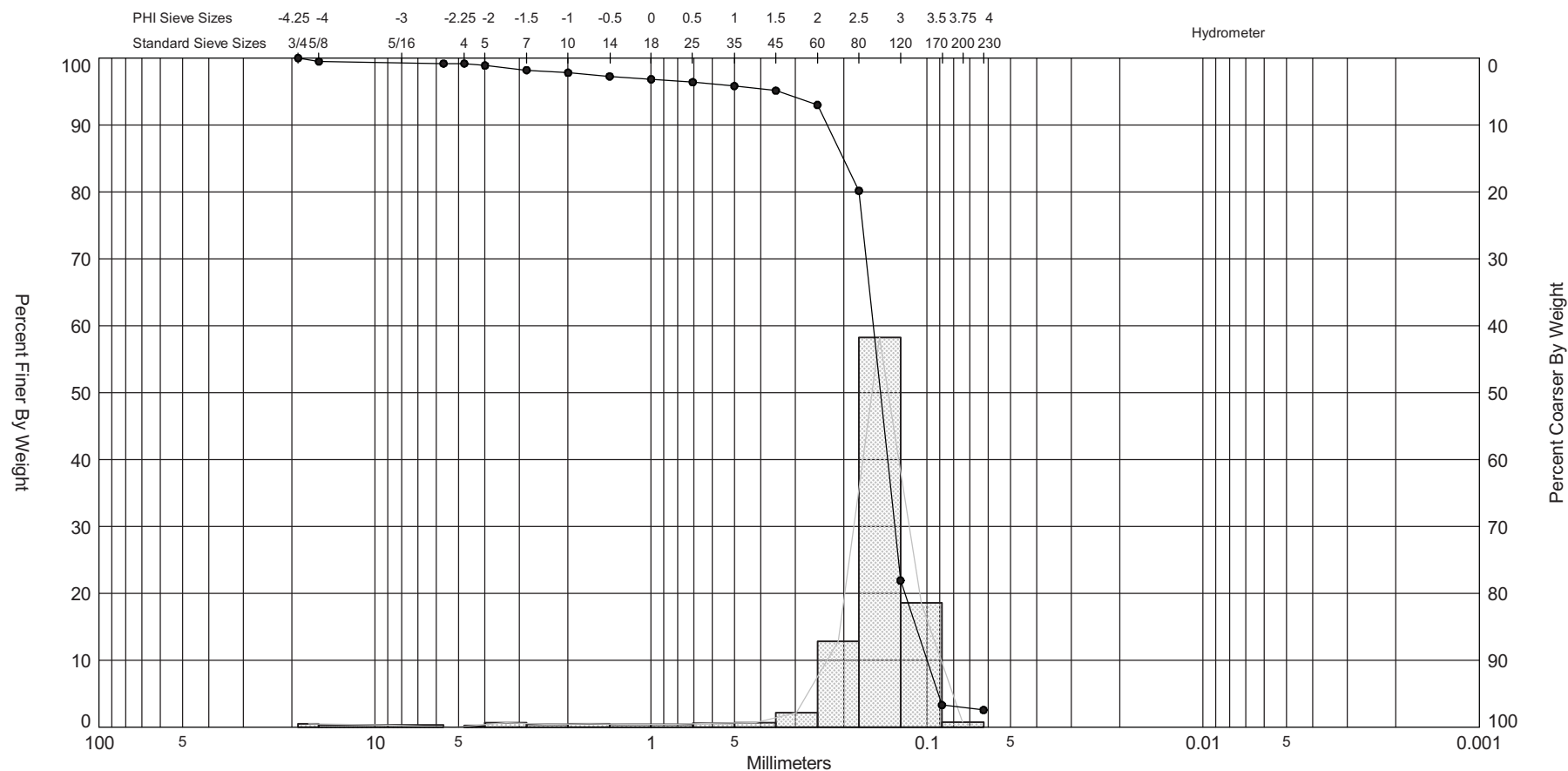



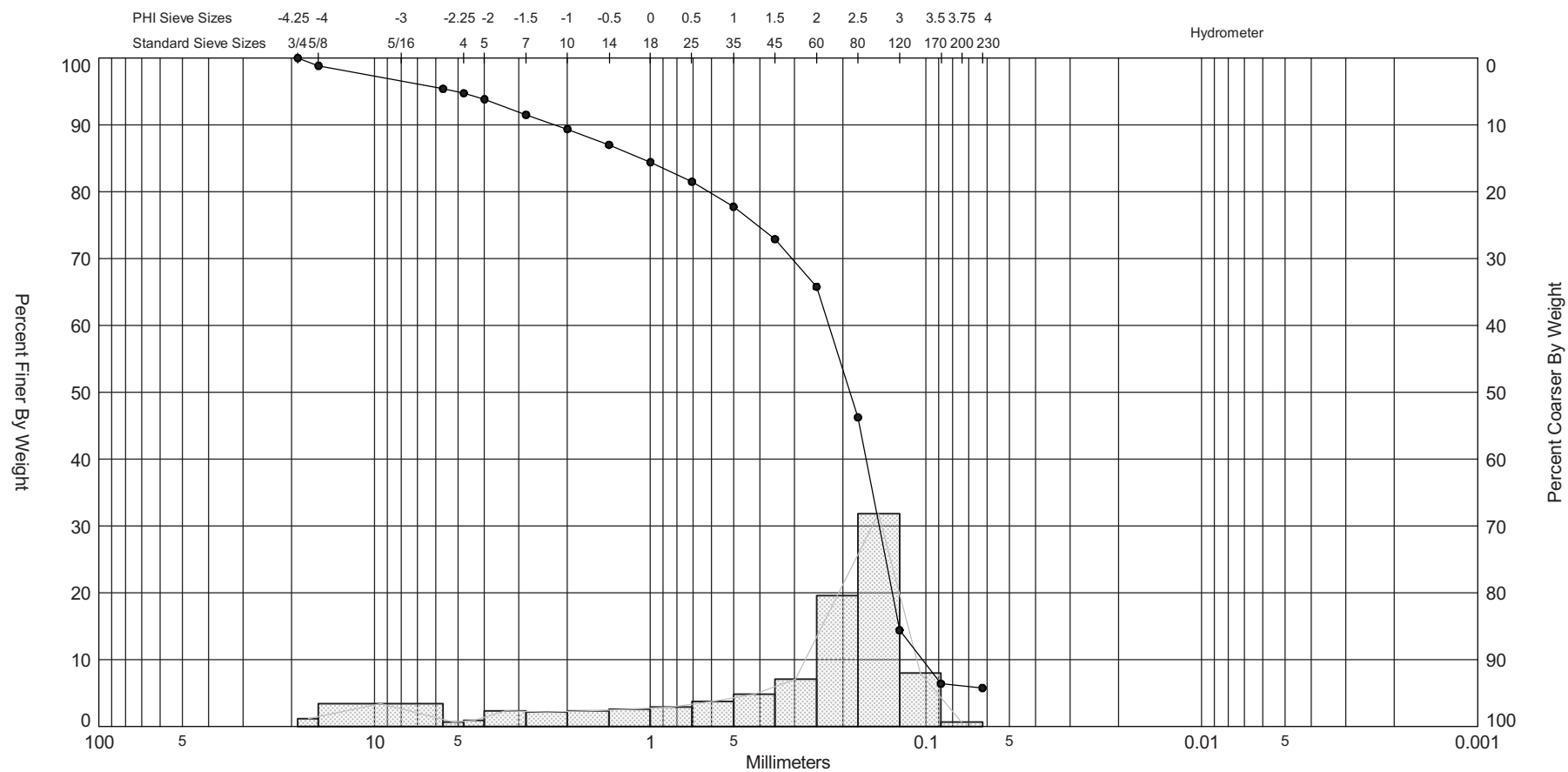
Gravel		Sand			Silt and Clay	
Coarse	Fine	Coarse	Medium	Fine		

Sample	Symbol	Elev. (ft)	USCS	% Fines	% Organics	% Carbonates	Median	Mean	Skew	Kurt	Sort	Sample Information	
HI-V7 #HI-V7-1	—●—	-9.5	SP	#230 - 2.74		2.70	2.43	2.43	-3.98	38.48	0.42	Project Name:	Humiston & Moore, Honeymoon Island
Comments:												Analysis Date:	03-07-10
Depths and elevations corrected for either expansion or compaction based on judgement												Analyzed By:	CM
						Athena Technologies, Inc. 1293 Graham Farm Road McClellanville, SC 29458 ph (843) 887-3800 fax (843) 887-3801						Easting (X, ft):	388,943
												Northing (Y, ft):	1,352,502
												Horizontal System:	NAD 1983
												Vertical System:	NAVD 88




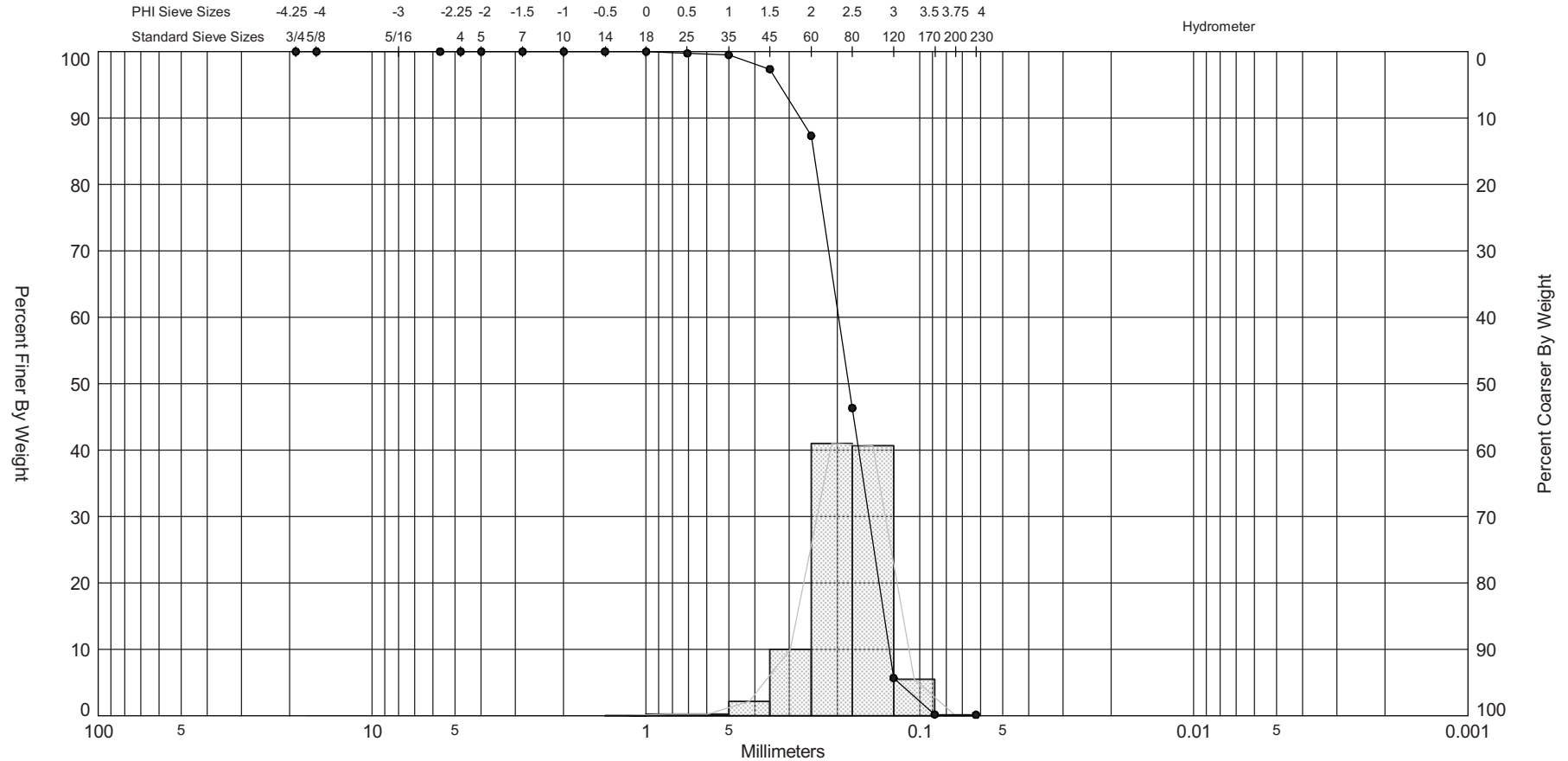
Gravel		Sand			Silt and Clay
Coarse	Fine	Coarse	Medium	Fine	

Sample	Symbol	Elev. (ft)	USCS	% Fines	% Organics	% Carbonates	Median	Mean	Skew	Kurt	Sort	Sample Information	
HI-V7 #HI-V7-2	—●—	-12.2	SP	#230 - 2.56			2.76	2.58	-4.33	25.25	0.95	Project Name:	Humiston & Moore, Honeymoon Island
Comments:												Analysis Date:	03-07-10
Depths and elevations corrected for either expansion or compaction based on judgement												Analyzed By:	CM
						Athena Technologies, Inc. 1293 Graham Farm Road McClellanville, SC 29458 ph (843) 887-3800 fax (843) 887-3801						Easting (X, ft):	388,943
												Northing (Y, ft):	1,352,502
												Horizontal System:	NAD 1983
												Vertical System:	NAVD 88




Gravel		Sand			Silt and Clay
Coarse	Fine	Coarse	Medium	Fine	

Sample	Symbol	Elev. (ft)	USCS	% Fines	% Organics	% Carbonates	Median	Mean	Skew	Kurt	Sort	Sample Information	
HI-V7 #HI-V7-3	—●—	-15.4	SP-SM	#230 - 5.76			2.4	1.63	-1.6	4.74	1.76	Project Name:	Humiston & Moore, Honeymoon Island
Comments:												Analysis Date:	03-07-10
Depths and elevations corrected for either expansion or compaction based on judgement												Analyzed By:	CM
						Athena Technologies, Inc. 1293 Graham Farm Road McClellanville, SC 29458 ph (843) 887-3800 fax (843) 887-3801						Easting (X, ft):	388,943
												Northing (Y, ft):	1,352,502
												Horizontal System:	NAD 1983
												Vertical System:	NAVD 88



Gravel		Sand			Silt and Clay
Coarse	Fine	Coarse	Medium	Fine	

Sample	Symbol	Elev. (ft)	USCS	% Fines	% Organics	% Carbonates	Median	Mean	Skew	Kurt	Sort	Sample Information	
HI-V7-Post	—●—	-9.5	SP	#230 - 0.14			2.46	2.43	-0.78	5.01	0.43	Project Name:	Humiston & Moore, Honeymoon Island
Comments:												Analysis Date:	03-07-10
Depths and elevations corrected for either expansion or compaction based on judgement												Analyzed By:	CM
						Athena Technologies, Inc. 1293 Graham Farm Road McClellanville, SC 29458 ph (843) 887-3800 fax (843) 887-3801						Easting (X, ft):	388,943
												Northing (Y, ft):	1,352,502
												Horizontal System:	NAD 1983
												Vertical System:	NAVD 88