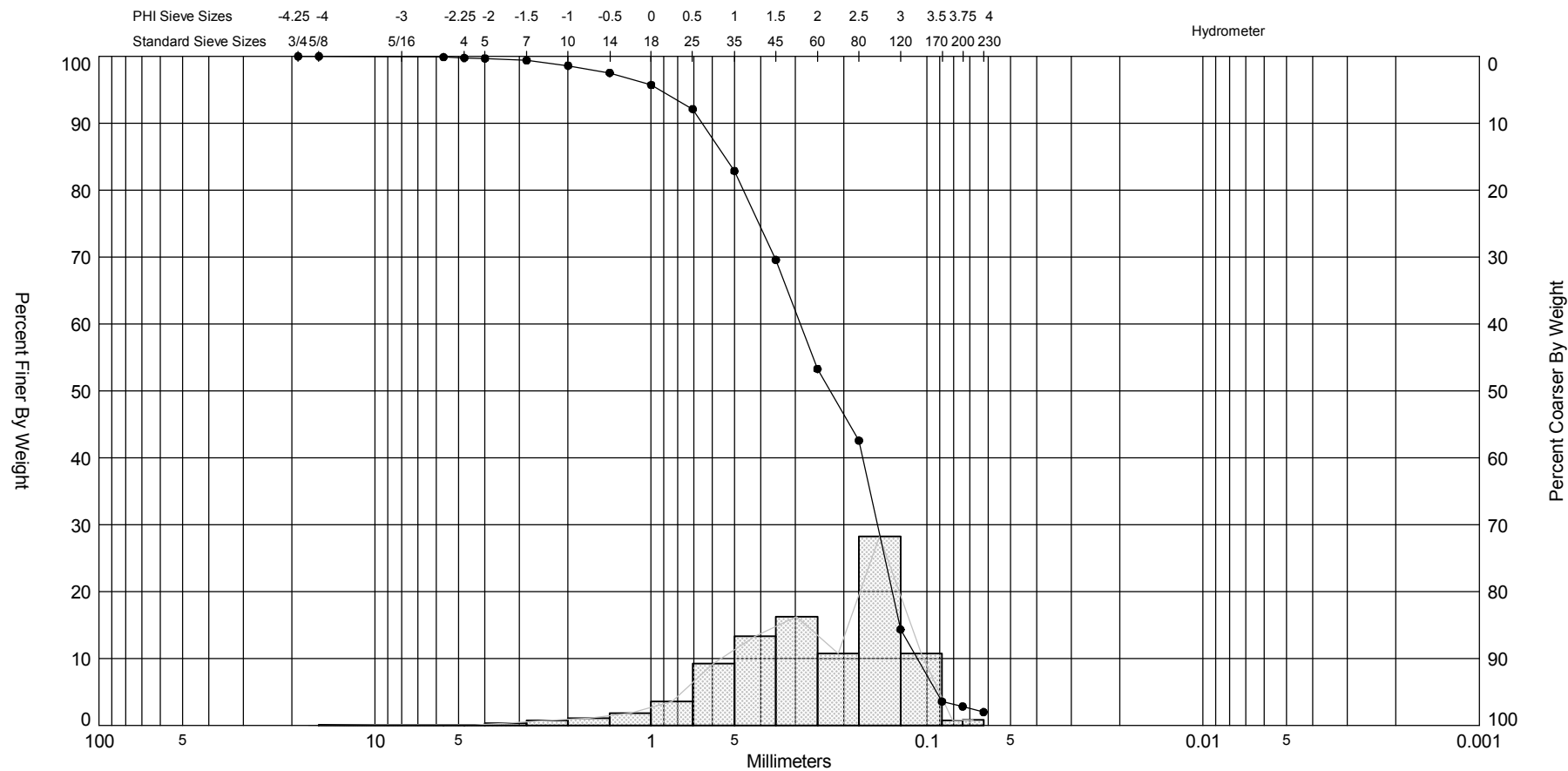



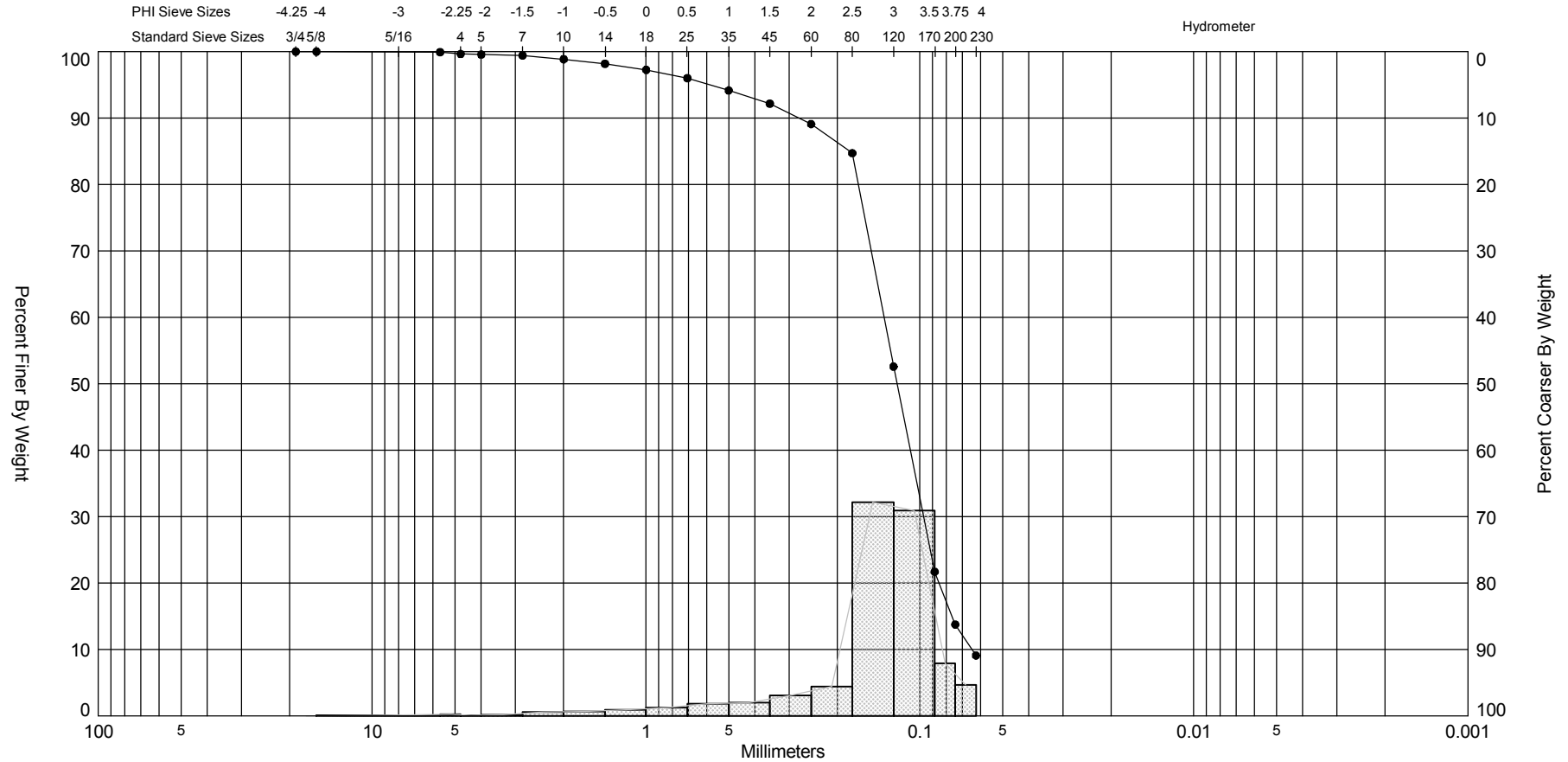
SIEVE ANALYSIS SIESTA KEY 2,27-14.GPJ FL DEP ROSS.GDT 3/3/14




Gravel		Sand			Silt and Clay
Coarse	Fine	Coarse	Medium	Fine	

Sample	Symbol	Elev. (ft)	USCS	% Fines	% Organics	% Carbonates	Median	Mean	Skew	Kurt	Sort	Sample Information	
SK-Area4-V05 #A4-V5-1	—●—	-37.6	SP	#200 - 2.83 #230 - 1.98		70.60	2.15	1.96	-0.93	4.16	1.05	Project Name:	Sarasota County Public Works
Comments:												Analysis Date:	02-28-14
Depths and elevations based on measured values												Analyzed By:	CRM Sr
							Athena Technologies, Inc. 1293 Graham Farm Road McClellanville, SC 29458 ph (843) 887-3800 fax (843) 887-3801					Easting (X, ft):	458,505
												Northing (Y, ft):	1,021,305
												Horizontal System:	NAD 1983
												Vertical System:	NAVD 88

SIEVE ANALYSIS SIESTA KEY 2,27-14.GPJ FL DEP ROSS.GDT 2/27/14



Gravel		Sand			Silt and Clay
Coarse	Fine	Coarse	Medium	Fine	

Sample	Symbol	Elev. (ft)	USCS	% Fines	% Organics	% Carbonates	Median	Mean	Skew	Kurt	Sort	Sample Information	
SK-Area4-V05 #A4-V5-2	—●—	-42.9	SM	#200 - 13.76 #230 - 9.10			3.04	2.77	-2.5	10.86	0.96	Project Name:	Sarasota County Public Works
Comments:												Analysis Date:	02-11-14
Depths and elevations based on measured values												Analyzed By:	CRM Sr
							Athena Technologies, Inc. 1293 Graham Farm Road McClellanville, SC 29458 ph (843) 887-3800 fax (843) 887-3801					Easting (X, ft):	458,505
												Northing (Y, ft):	1,021,305
												Horizontal System:	NAD 1983
												Vertical System:	NAVD 88