
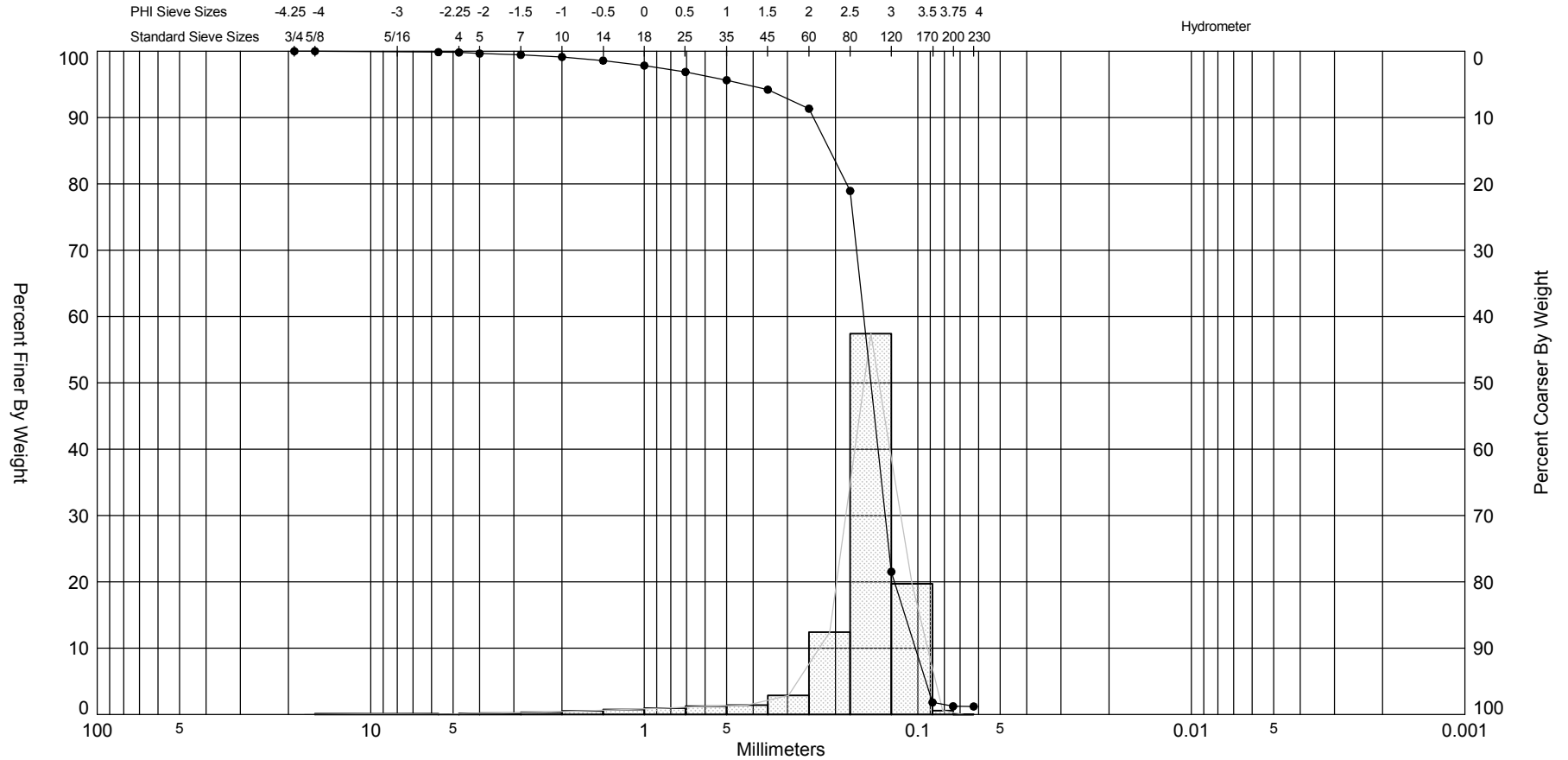



Gravel		Sand			Silt and Clay
Coarse	Fine	Coarse	Medium	Fine	

Sample	Symbol	Elev. (ft)	USCS	% Fines #200 - 1.37 #230 - 1.36	% Organics	% Carbonates	Median	Mean	Skew	Kurt	Sort	Sample Information	
NPVC-14-6 #C	—●—	-6.3	SP			9.10	2.78	2.65	-4.51	28.59	0.81	Project Name:	New Pass, Sarasota County, FL
Comments: Composite sample collected from 0-8.0'												Analysis Date:	08-20-14
Depths and elevations based on measured values												Analyzed By:	
						Athena Technologies, Inc. P.O. Box 68 McClellanville, SC 29458 ph 843-887-3800 fax 843-887-3801						Easting (X, ft):	463,796
												Northing (Y, ft):	1,087,497
												Horizontal System:	NAD 1983
												Vertical System:	NAVD 88



Gravel		Sand			Silt and Clay
Coarse	Fine	Coarse	Medium	Fine	

Sample	Symbol	Elev. (ft)	USCS	% Fines #200 - 1.23 #230 - 1.21	% Organics	% Carbonates	Median	Mean	Skew	Kurt	Sort	Sample Information	
NPVC-14-6 #1	—●—	-7.1	SP				2.75	2.61	-3.41	18.5	0.76	Project Name:	New Pass, Sarasota County, FL
Comments:												Analysis Date:	08-20-14
Depths and elevations based on measured values												Analyzed By:	
							Athena Technologies, Inc. P.O. Box 68 McClellanville, SC 29458 ph 843-887-3800 fax 843-887-3801					Easting (X, ft):	463,796
												Northing (Y, ft):	1,087,497
												Horizontal System:	NAD 1983
												Vertical System:	NAVD 88

