
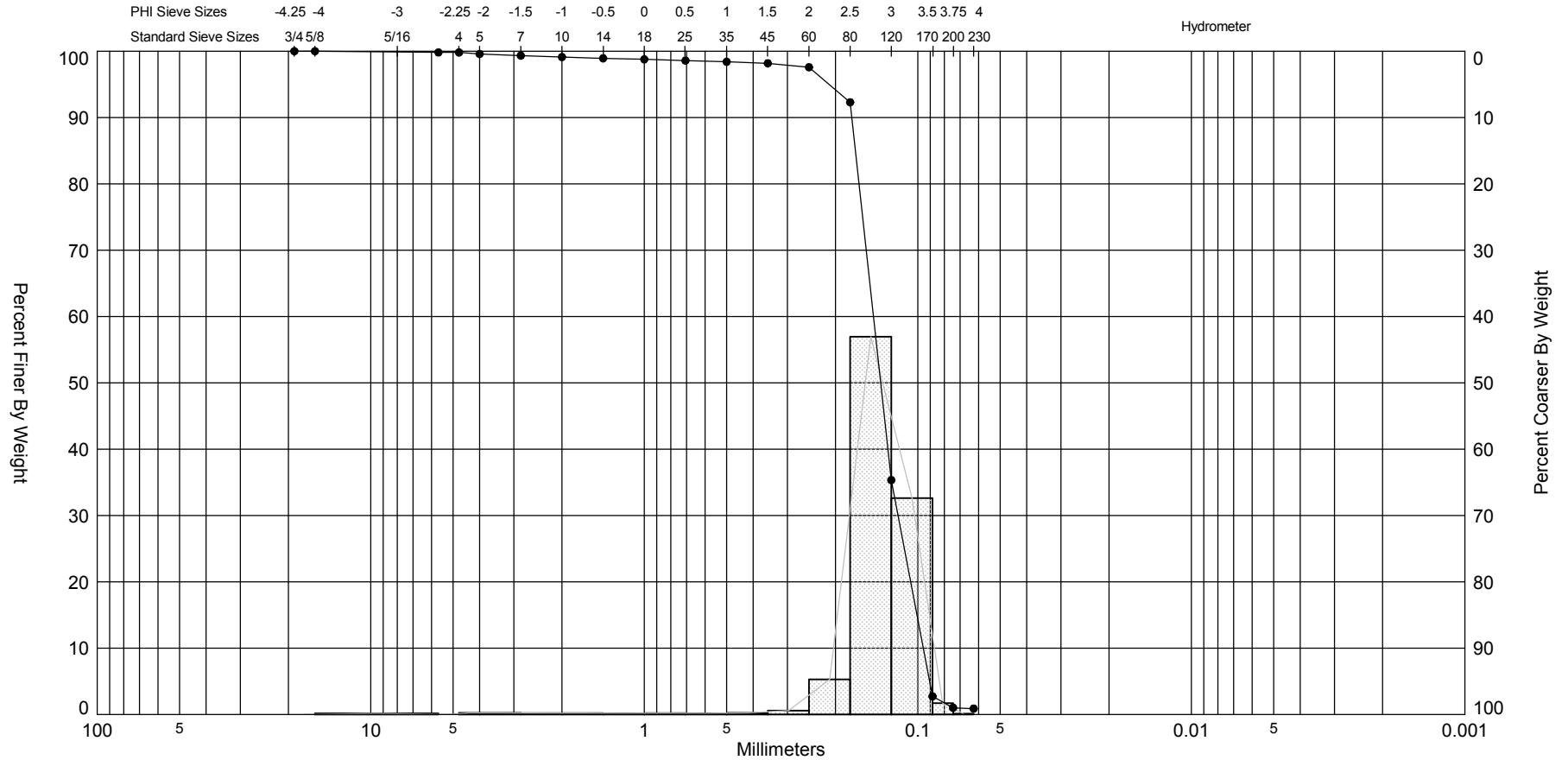



Gravel		Sand			Silt and Clay
Coarse	Fine	Coarse	Medium	Fine	

Sample	Symbol	Elev. (ft)	USCS	% Fines #200 - 1.05 #230 - 0.93	% Organics	% Carbonates	Median	Mean	Skew	Kurt	Sort	Sample Information	
NPVC-14-10 #C	—●—	-16.5	SP			5.30	2.85	2.79	-5.06	36.81	0.67	Project Name:	New Pass, Sarasota County, FL
Comments: Composite sample collected from 0-5.0'												Analysis Date:	08-20-14
Depths and elevations based on measured values												Analyzed By:	
						Athena Technologies, Inc. P.O. Box 68 McClellanville, SC 29458 ph 843-887-3800 fax 843-887-3801						Easting (X, ft):	462,348
												Northing (Y, ft):	1,086,108
												Horizontal System:	NAD 1983
												Vertical System:	NAVD 88



Gravel		Sand			Silt and Clay
Coarse	Fine	Coarse	Medium	Fine	

Sample	Symbol	Elev. (ft)	USCS	% Fines #200 - 1.02 #230 - 0.89	% Organics	% Carbonates	Median	Mean	Skew	Kurt	Sort	Sample Information	
NPVC-14-10 #1	—●—	-17.3	SP				2.87	2.83	-5.41	43.36	0.62	Project Name:	New Pass, Sarasota County, FL
Comments:												Analysis Date:	08-20-14
Depths and elevations based on measured values												Analyzed By:	
							Athena Technologies, Inc. P.O. Box 68 McClellanville, SC 29458 ph 843-887-3800 fax 843-887-3801					Easting (X, ft):	462,348
												Northing (Y, ft):	1,086,108
												Horizontal System:	NAD 1983
												Vertical System:	NAVD 88