
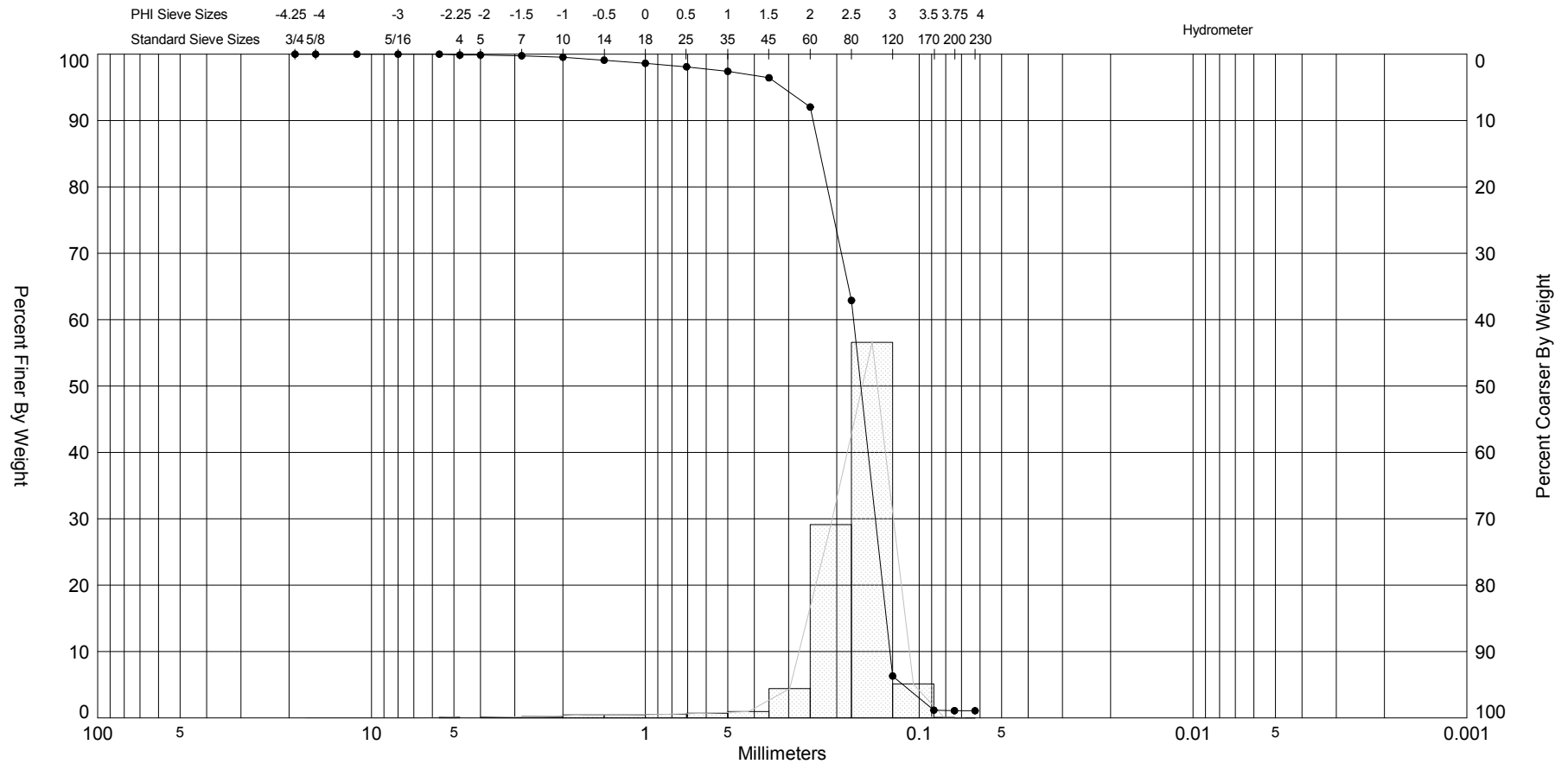
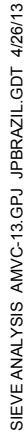




Gravel		Sand			Silt and Clay
Coarse	Fine	Coarse	Medium	Fine	

Sample	Symbol	Elev. (ft)	USCS	% Fines	% Organics	% Carbonates	Median	Mean	Skew	Kurt	Sort	Sample Information	
AMVC-13-09 #1	—●—	-11.9	SW	#200 - 0.64 #230 - 0.64		27	2.16	1.72	-1.36	4.04	1.18	Project Name:	AMI 2013 Sand Search
Comments:												Analysis Date:	02-24-13
Depths and elevations based on measured values												Analyzed By:	LC
						Coastal Planning & Engineering 2481 NW Boca Raton Blvd. Boca Raton, FL 33431 ph (561) 391-8102 fax (561) 391-9116						Easting (X, ft):	408,808
												Northing (Y, ft):	1,161,545
												Horizontal System:	NAD 1983
												Vertical System:	NAVD 88

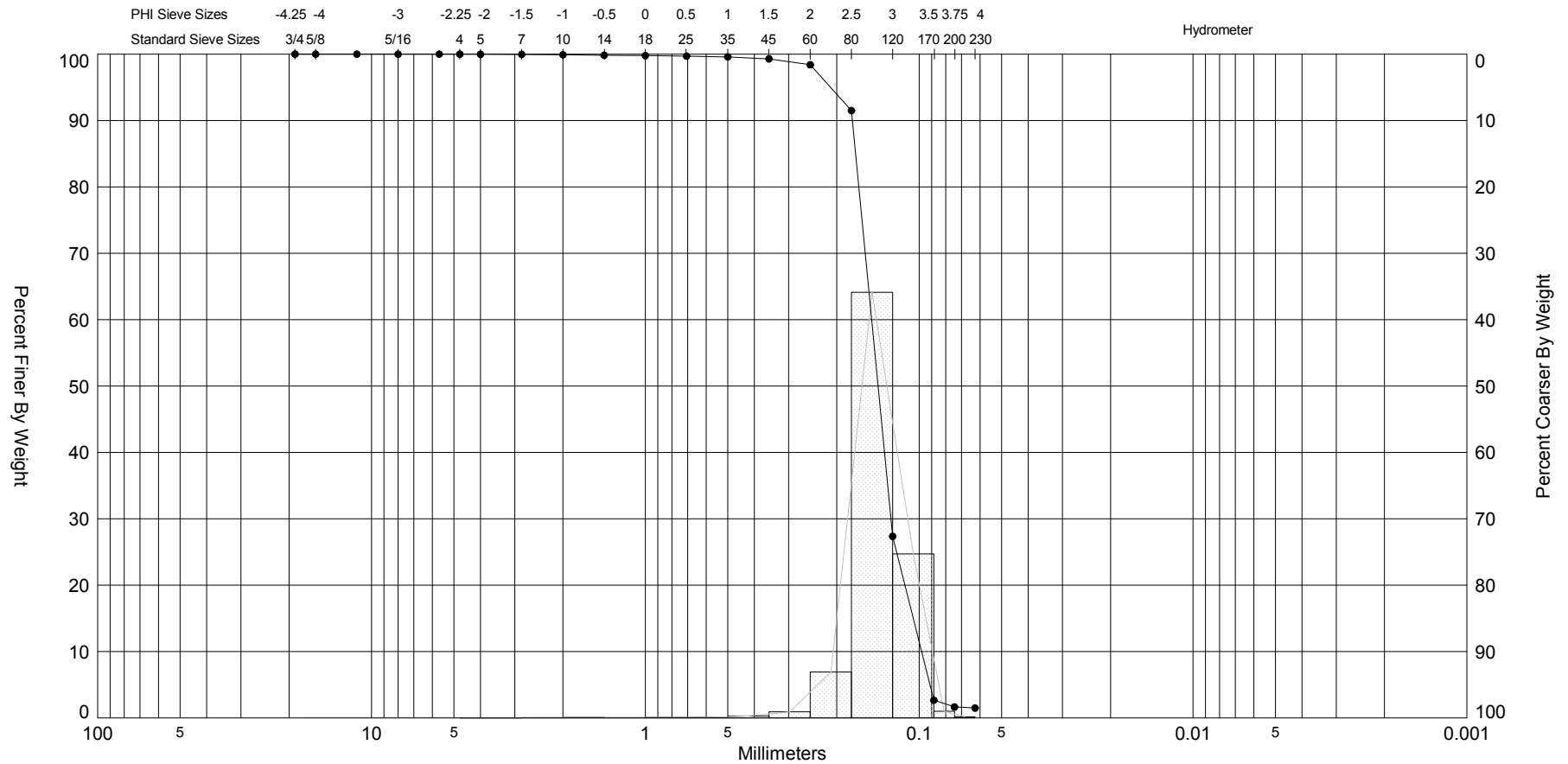
SIEVE ANALYSIS AMVC-13-GPJ_JPBRAZIL.GDT 4/26/13






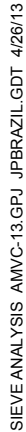
Sample	Symbol	Elev. (ft)	USCS	% Fines	% Organics	% Carbonates	Median	Mean	Skew	Kurt	Sort	Sample Information	
AMVC-13-09 #4		-19.4	SP	#200 - 1.70 #230 - 1.67			2.64	2.39	-2.84	11.29	0.85	Project Name:	AMI 2013 Sand Search
Comments:												Analysis Date:	02-24-13
Depths and elevations based on measured values												Analyzed By:	LC
						Coastal Planning & Engineering 2481 NW Boca Raton Blvd. Boca Raton, FL 33431 ph (561) 391-8102 fax (561) 391-9116						Easting (X, ft):	408,808
												Northing (Y, ft):	1,161,545
												Horizontal System:	NAD 1983
												Vertical System:	NAVD 88


SIEVE ANALYSIS AMVC-13-GPJ_JPBRAZIL.GDT 4/26/13



Gravel		Sand			Silt and Clay
Coarse	Fine	Coarse	Medium	Fine	

Sample	Symbol	Elev. (ft)	USCS	% Fines	% Organics	% Carbonates	Median	Mean	Skew	Kurt	Sort	Sample Information	
AMVC-13-09 #5	—●—	-23.1	SP	#200 - 1.65 #230 - 1.49			2.82	2.83	-3.03	31.15	0.37	Project Name:	AMI 2013 Sand Search
Comments:												Analysis Date:	02-24-13
Depths and elevations based on measured values												Analyzed By:	LC
						Coastal Planning & Engineering 2481 NW Boca Raton Blvd. Boca Raton, FL 33431 ph (561) 391-8102 fax (561) 391-9116						Easting (X, ft):	408,808
												Northing (Y, ft):	1,161,545
												Horizontal System:	NAD 1983
												Vertical System:	NAVD 88



Sample	Symbol	Elev. (ft)	USCS	% Fines	% Organics	% Carbonates	Median	Mean	Skew	Kurt	Sort	Sample Information	
AMVC-13-09 #6	—●—	-24.5	SW	#200 - 3.05 #230 - 2.73			2.84	2.65	-3.39	14.93	0.99	Project Name:	AMI 2013 Sand Search
Comments:												Analysis Date:	02-24-13
Depths and elevations based on measured values												Analyzed By:	LC
						Coastal Planning & Engineering 2481 NW Boca Raton Blvd. Boca Raton, FL 33431 ph (561) 391-8102 fax (561) 391-9116						Easting (X, ft):	408,808
												Northing (Y, ft):	1,161,545
												Horizontal System:	NAD 1983
												Vertical System:	NAVD 88