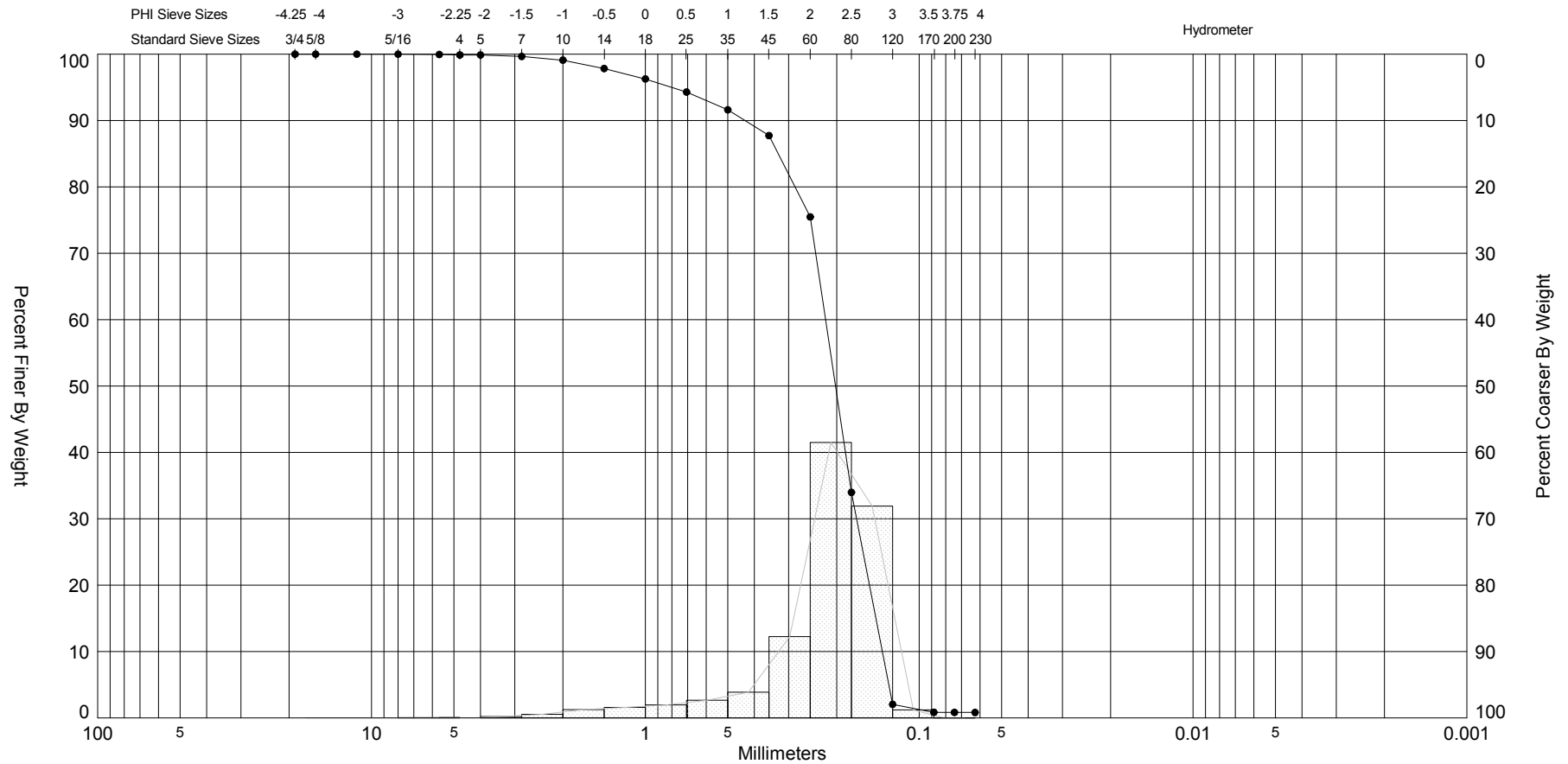

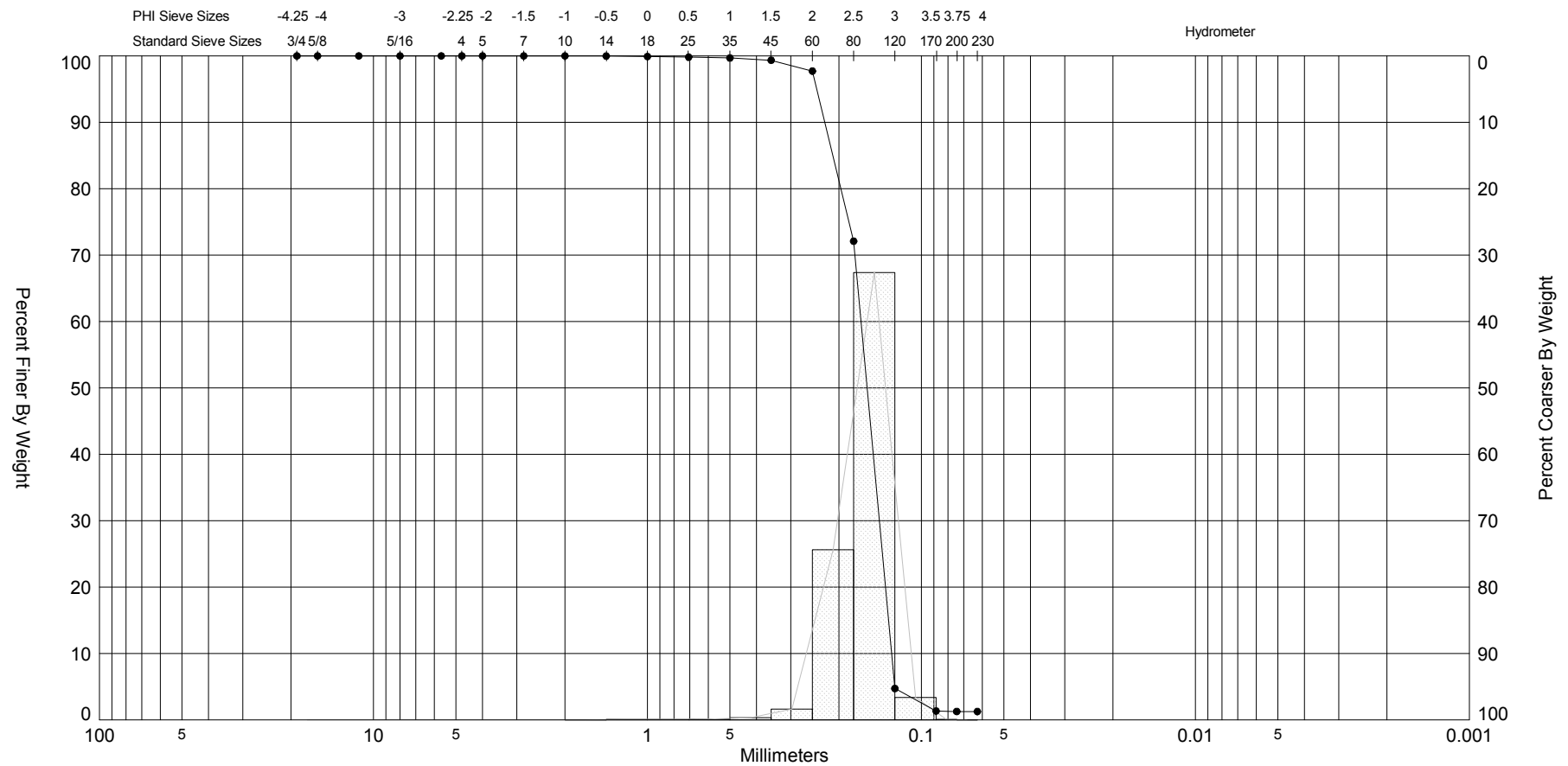




SIEVE ANALYSIS AMVC-13.GPJ JPBRZIL.GDT 4/26/13



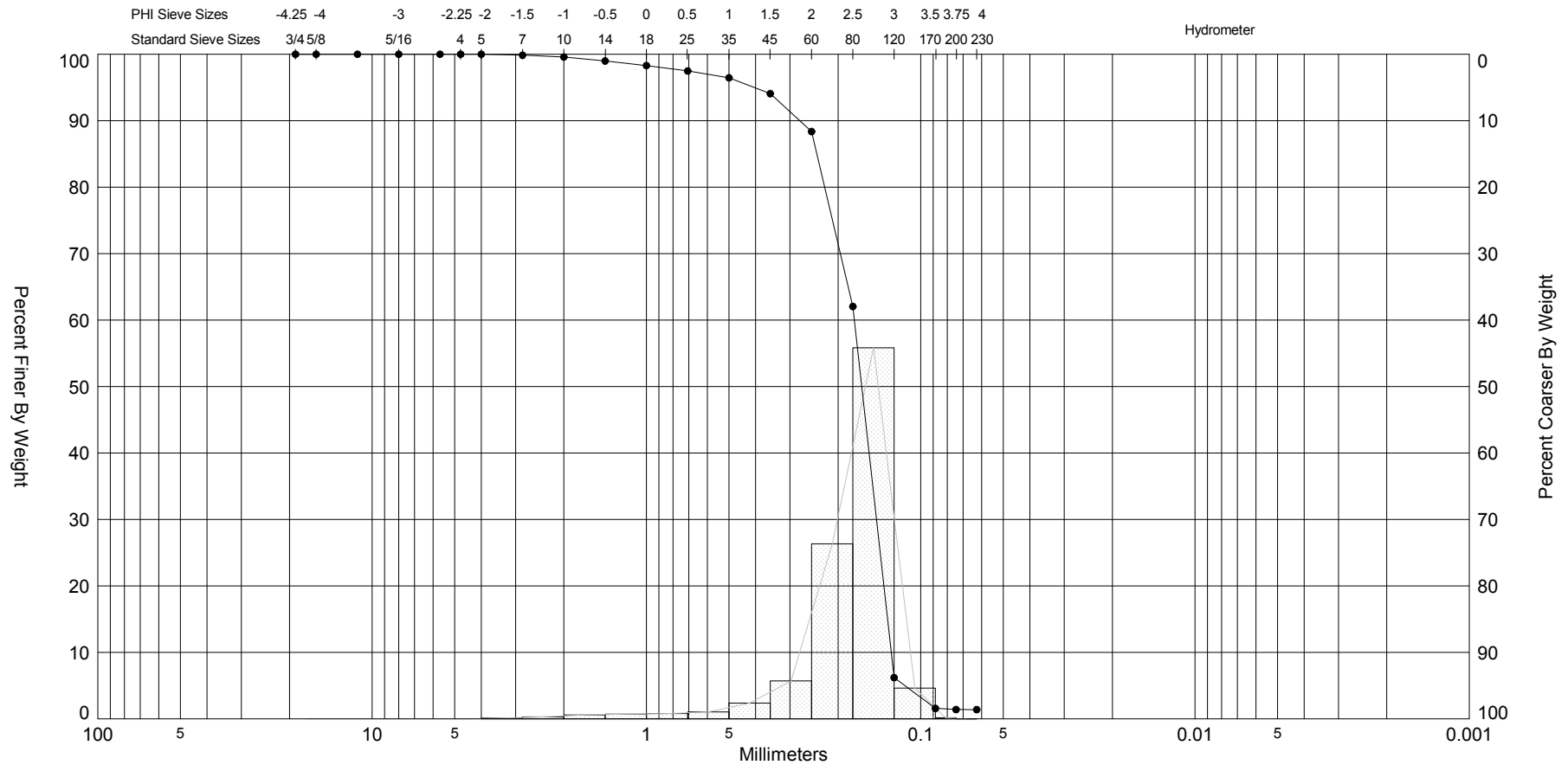
Sample	Symbol	Elev. (ft)	USCS	% Fines	% Organics	% Carbonates	Median	Mean	Skew	Kurt	Sort	Sample Information	
AMVC-13-14 #1	—●—	-11.3	SP	#200 - 0.83 #230 - 0.82		14	2.31	2.13	-2.23	9.05	0.8	Project Name:	AMI 2013 Sand Search
Comments:												Analysis Date:	02-18-13
Depths and elevations based on measured values												Analyzed By:	BA
						Coastal Planning & Engineering						Easting (X, ft):	409,234
						2481 NW Boca Raton Blvd.						Northing (Y, ft):	1,160,666
						Boca Raton, FL 33431						Horizontal System:	NAD 1983
						ph (561) 391-8102 fax (561) 391-9116						Vertical System:	NAVD 88




Gravel		Sand			Silt and Clay
Coarse	Fine	Coarse	Medium	Fine	

Sample	Symbol	Elev. (ft)	USCS	% Fines	% Organics	% Carbonates	Median	Mean	Skew	Kurt	Sort	Sample Information	
AMVC-13-14 #2		-13.6	SP	#200 - 1.27 #230 - 1.26		2	2.66	2.61	-2.09	15.7	0.31	Project Name:	AMI 2013 Sand Search
Comments:												Analysis Date:	02-15-13
Depths and elevations based on measured values												Analyzed By:	AV
						Coastal Planning & Engineering 2481 NW Boca Raton Blvd. Boca Raton, FL 33431 ph (561) 391-8102 fax (561) 391-9116						Easting (X, ft):	409,234
												Northing (Y, ft):	1,160,666
												Horizontal System:	NAD 1983
												Vertical System:	NAVD 88

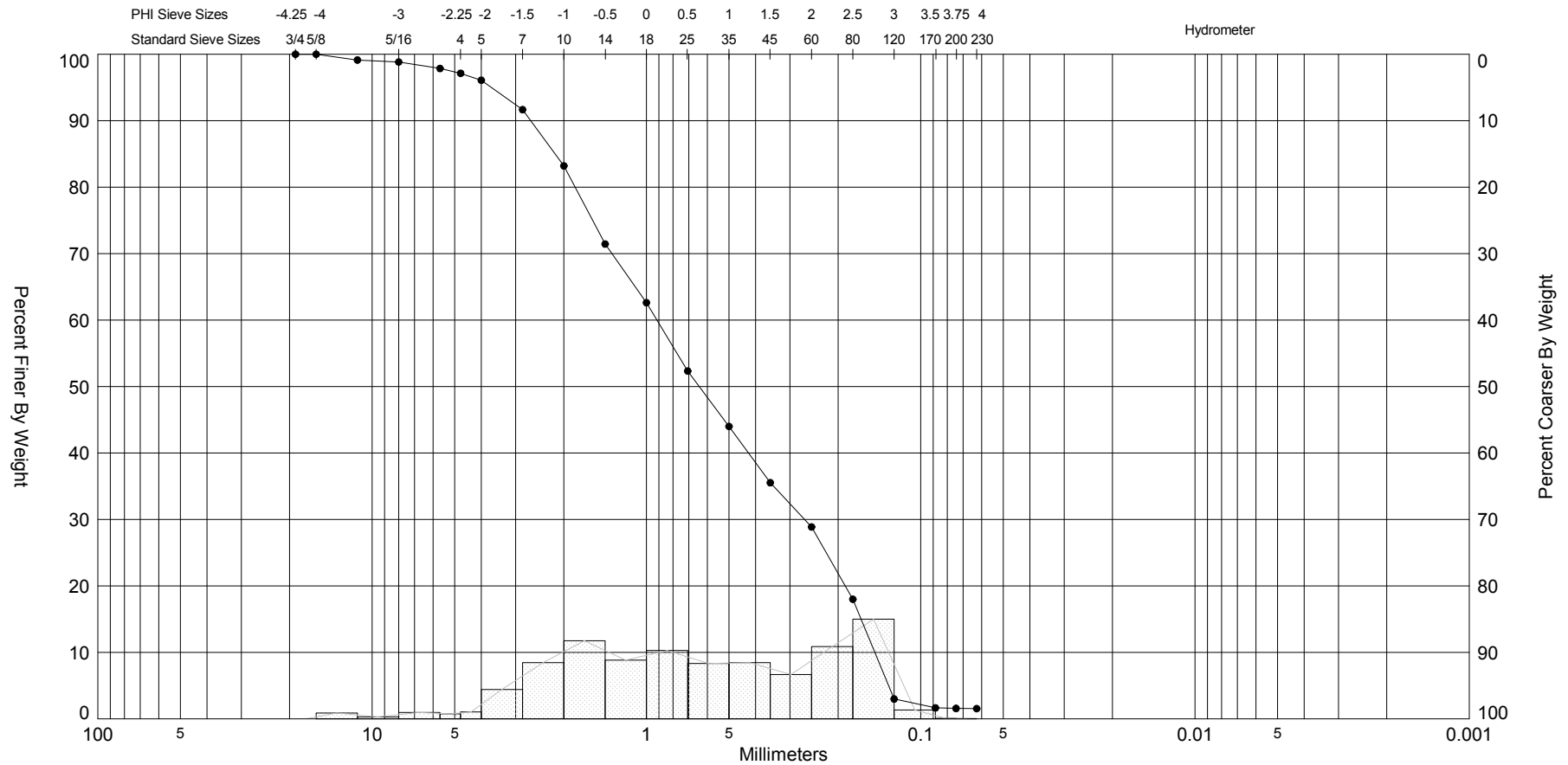
SIEVE ANALYSIS AMVC-13.GPJ JPBRZIL.GDT 4/26/13




Gravel		Sand			Silt and Clay	
Coarse	Fine	Coarse	Medium	Fine		

Sample	Symbol	Elev. (ft)	USCS	% Fines	% Organics	% Carbonates	Median	Mean	Skew	Kurt	Sort	Sample Information	
AMVC-13-14 #3	—●—	-17.3	SP	#200 - 1.40 #230 - 1.39		8	2.61	2.45	-2.88	14.32	0.64	Project Name:	AMI 2013 Sand Search
Comments:												Analysis Date:	02-15-13
Depths and elevations based on measured values												Analyzed By:	AV
						Coastal Planning & Engineering 2481 NW Boca Raton Blvd. Boca Raton, FL 33431 ph (561) 391-8102 fax (561) 391-9116						Easting (X, ft):	409,234
												Northing (Y, ft):	1,160,666
												Horizontal System:	NAD 1983
												Vertical System:	NAVD 88

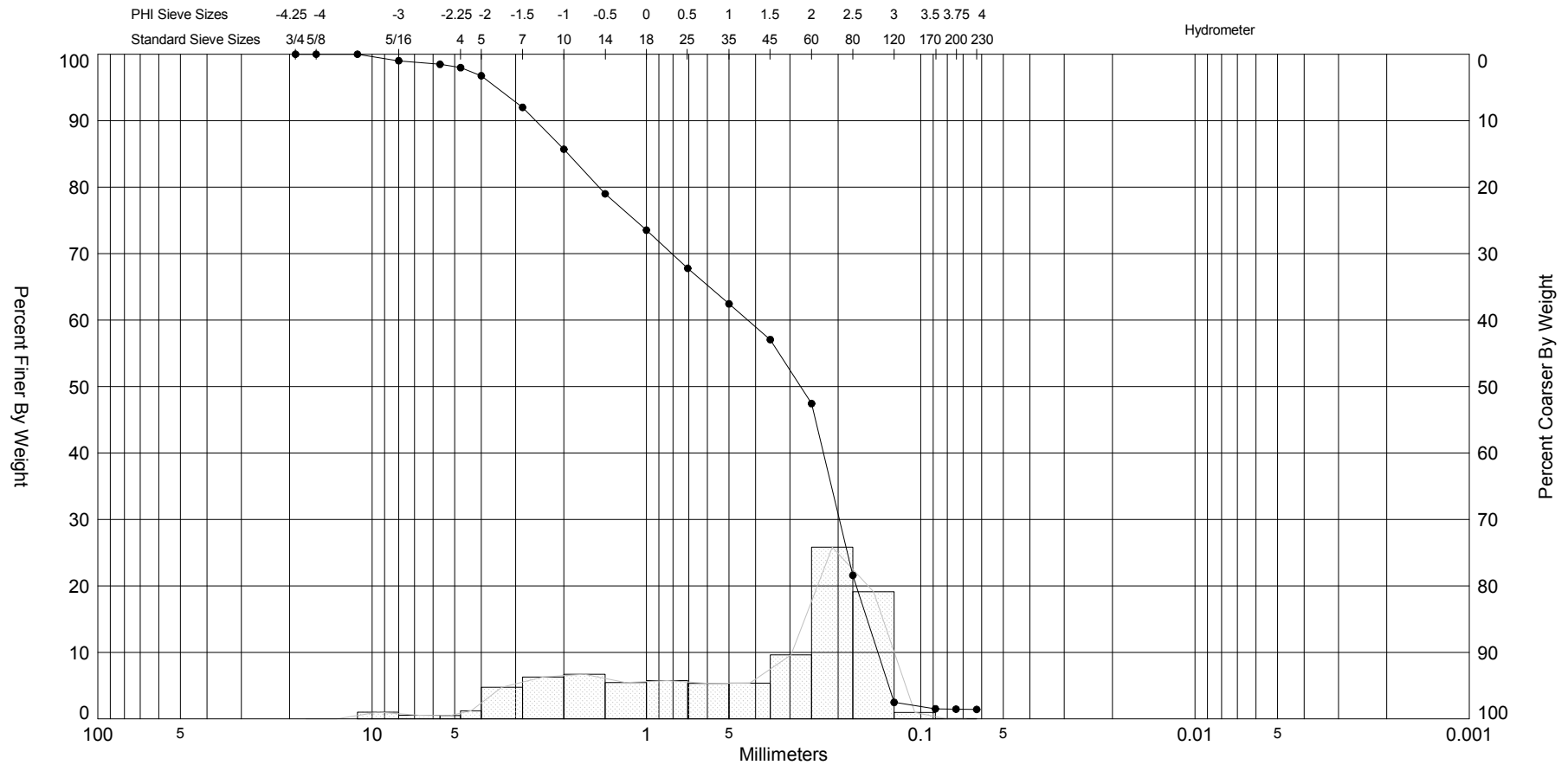
SIEVE ANALYSIS AMVC-13.GPJ JPBRZIL.GDT 4/26/13




Gravel		Sand			Silt and Clay
Coarse	Fine	Coarse	Medium	Fine	

Sample	Symbol	Elev. (ft)	USCS	% Fines	% Organics	% Carbonates	Median	Mean	Skew	Kurt	Sort	Sample Information	
AMVC-13-14 #4	—●—	-19.0	SW	#200 - 1.57 #230 - 1.54		62	0.64	0.62	-0.23	2.18	1.59	Project Name:	AMI 2013 Sand Search
Comments:												Analysis Date:	02-14-13
Depths and elevations based on measured values												Analyzed By:	AV
						Coastal Planning & Engineering 2481 NW Boca Raton Blvd. Boca Raton, FL 33431 ph (561) 391-8102 fax (561) 391-9116						Easting (X, ft):	409,234
												Northing (Y, ft):	1,160,666
												Horizontal System:	NAD 1983
												Vertical System:	NAVD 88

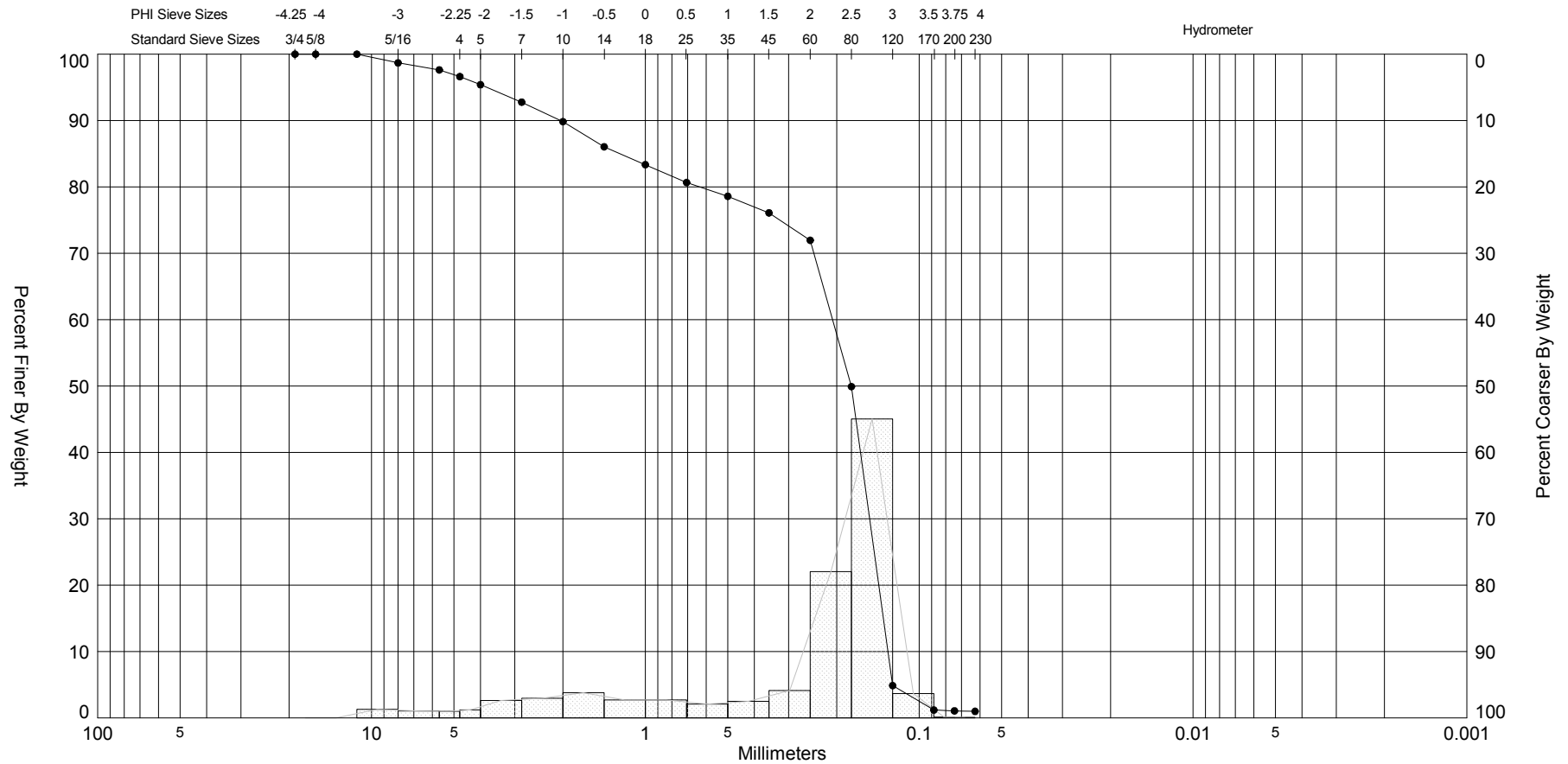
SIEVE ANALYSIS AMVC-13.GPJ JPBRZIL.GDT 4/26/13





Gravel		Sand			Silt and Clay
Coarse	Fine	Coarse	Medium	Fine	

Sample	Symbol	Elev. (ft)	USCS	% Fines	% Organics	% Carbonates	Median	Mean	Skew	Kurt	Sort	Sample Information	
AMVC-13-14 #5	—●—	-20.3	SW	#200 - 1.46 #230 - 1.42		46	1.87	1.14	-0.78	2.39	1.6	Project Name:	AMI 2013 Sand Search
Comments:												Analysis Date:	02-14-13
Depths and elevations based on measured values												Analyzed By:	AV
						Coastal Planning & Engineering 2481 NW Boca Raton Blvd. Boca Raton, FL 33431 ph (561) 391-8102 fax (561) 391-9116						Easting (X, ft):	409,234
												Northing (Y, ft):	1,160,666
												Horizontal System:	NAD 1983
												Vertical System:	NAVD 88

SIEVE ANALYSIS AMVC-13.GPJ JPBRZIL.GDT 4/26/13



Gravel		Sand			Silt and Clay
Coarse	Fine	Coarse	Medium	Fine	

Sample	Symbol	Elev. (ft)	USCS	% Fines	% Organics	% Carbonates	Median	Mean	Skew	Kurt	Sort	Sample Information	
AMVC-13-14 #6		-26.3	SW	#200 - 1.06 #230 - 0.99			2.5	1.77	-1.59	4.34	1.59	Project Name:	AMI 2013 Sand Search
Comments:												Analysis Date:	02-14-13
Depths and elevations based on measured values												Analyzed By:	AV
						Coastal Planning & Engineering 2481 NW Boca Raton Blvd. Boca Raton, FL 33431 ph (561) 391-8102 fax (561) 391-9116						Easting (X, ft):	409,234
												Northing (Y, ft):	1,160,666
												Horizontal System:	NAD 1983
												Vertical System:	NAVD 88