
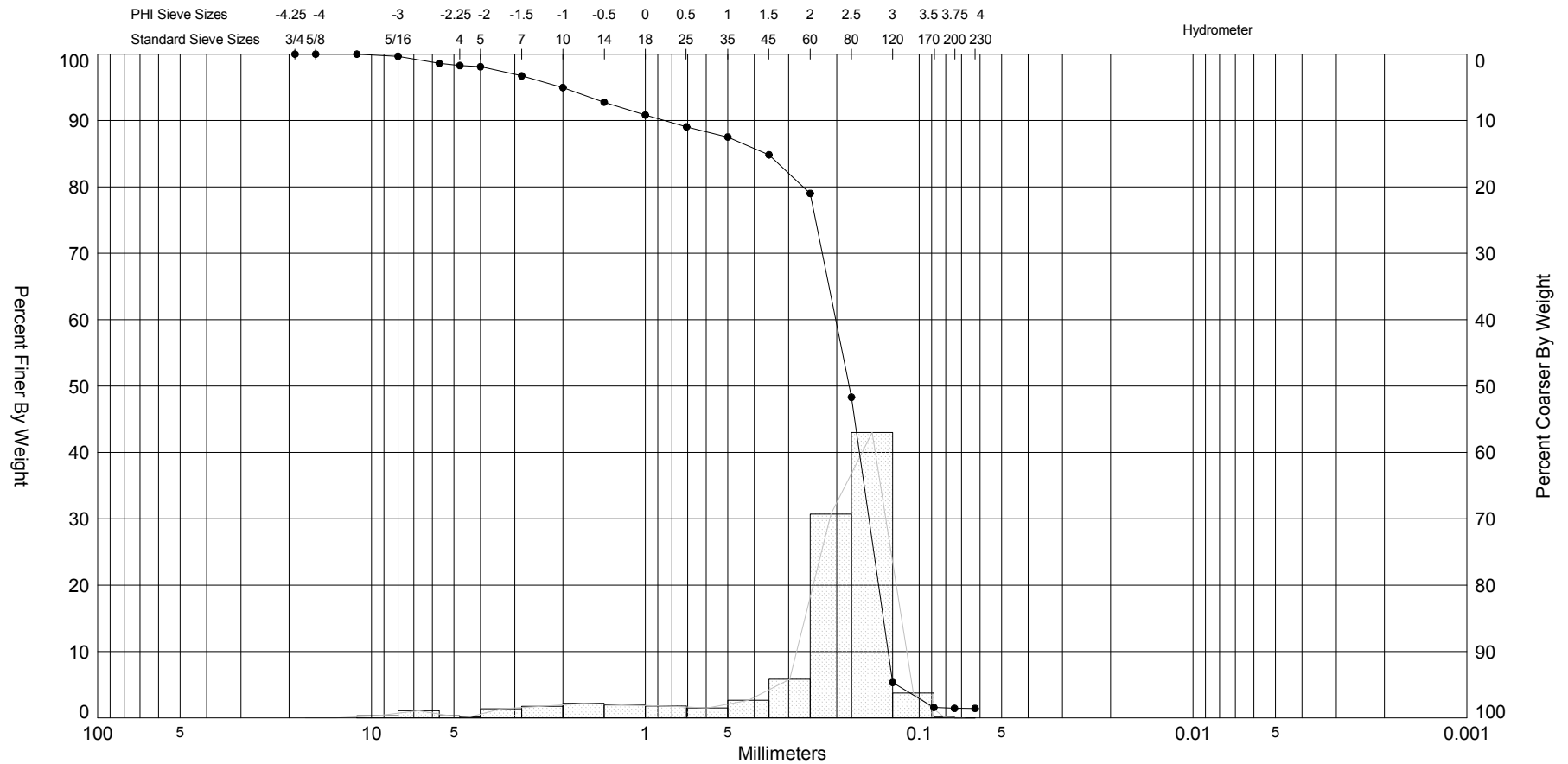


Gravel		Sand			Silt and Clay
Coarse	Fine	Coarse	Medium	Fine	

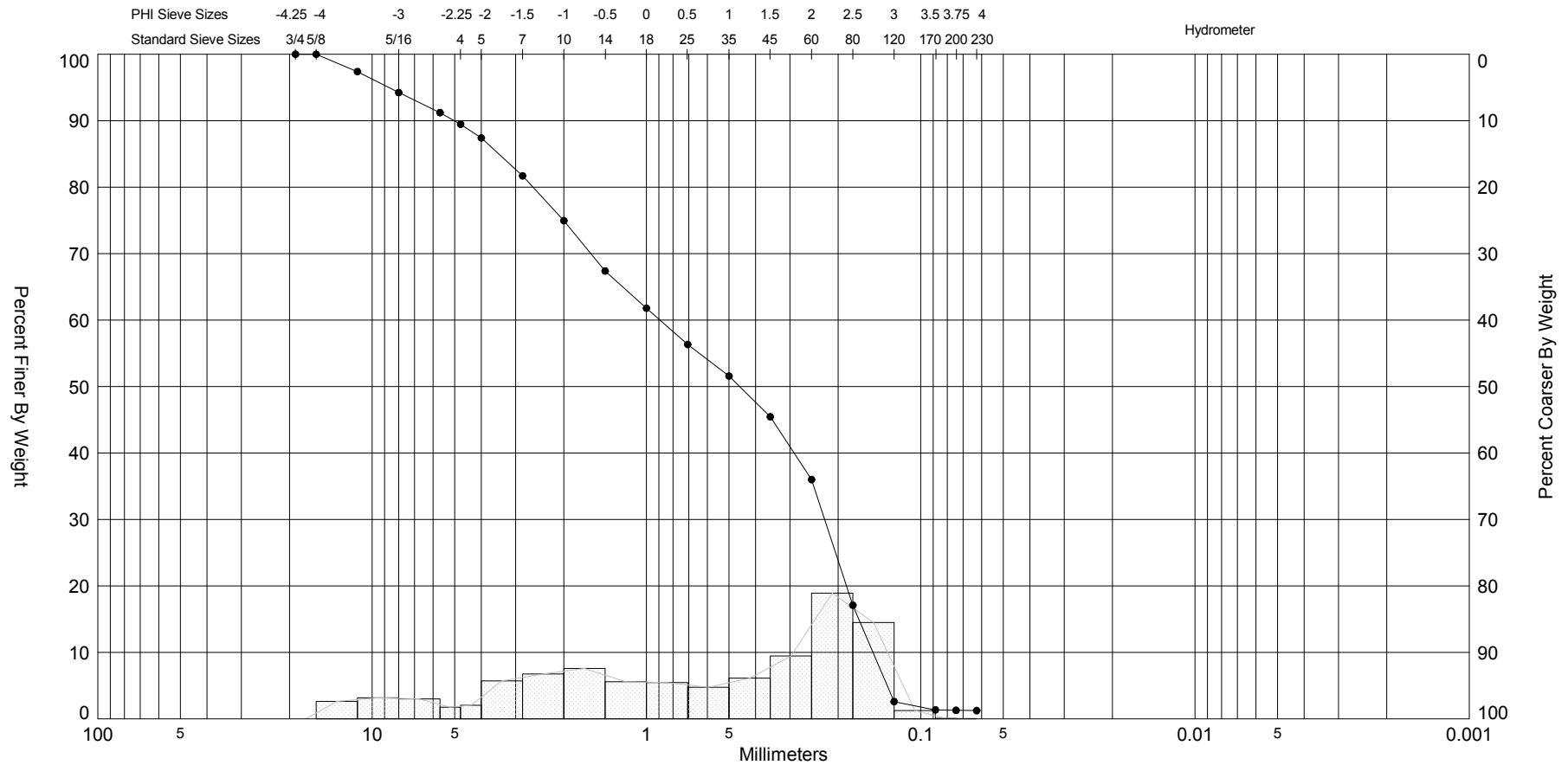
Sample	Symbol	Elev. (ft)	USCS	% Fines	% Organics	% Carbonates	Median	Mean	Skew	Kurt	Sort	Sample Information	
AMVC-13-03 #1	—●—	-19.5	SW	#200 - 1.05 #230 - 1.01			2.03	1.21	-1.01	2.88	1.72	Project Name:	AMI 2013 Sand Search
Comments:												Analysis Date:	02-21-13
Depths and elevations based on measured values												Analyzed By:	LC
												Easting (X, ft):	410,233
												Northing (Y, ft):	1,164,670
												Horizontal System:	NAD 1983
												Vertical System:	NAVD 88

Coastal Planning & Engineering  
 2481 NW Boca Raton Blvd.  
 Boca Raton, FL 33431  
 ph (561) 391-8102  
 fax (561) 391-9116



SIEVE ANALYSIS AMVC-13.GPJ JPBRZIL.GDT 4/26/13



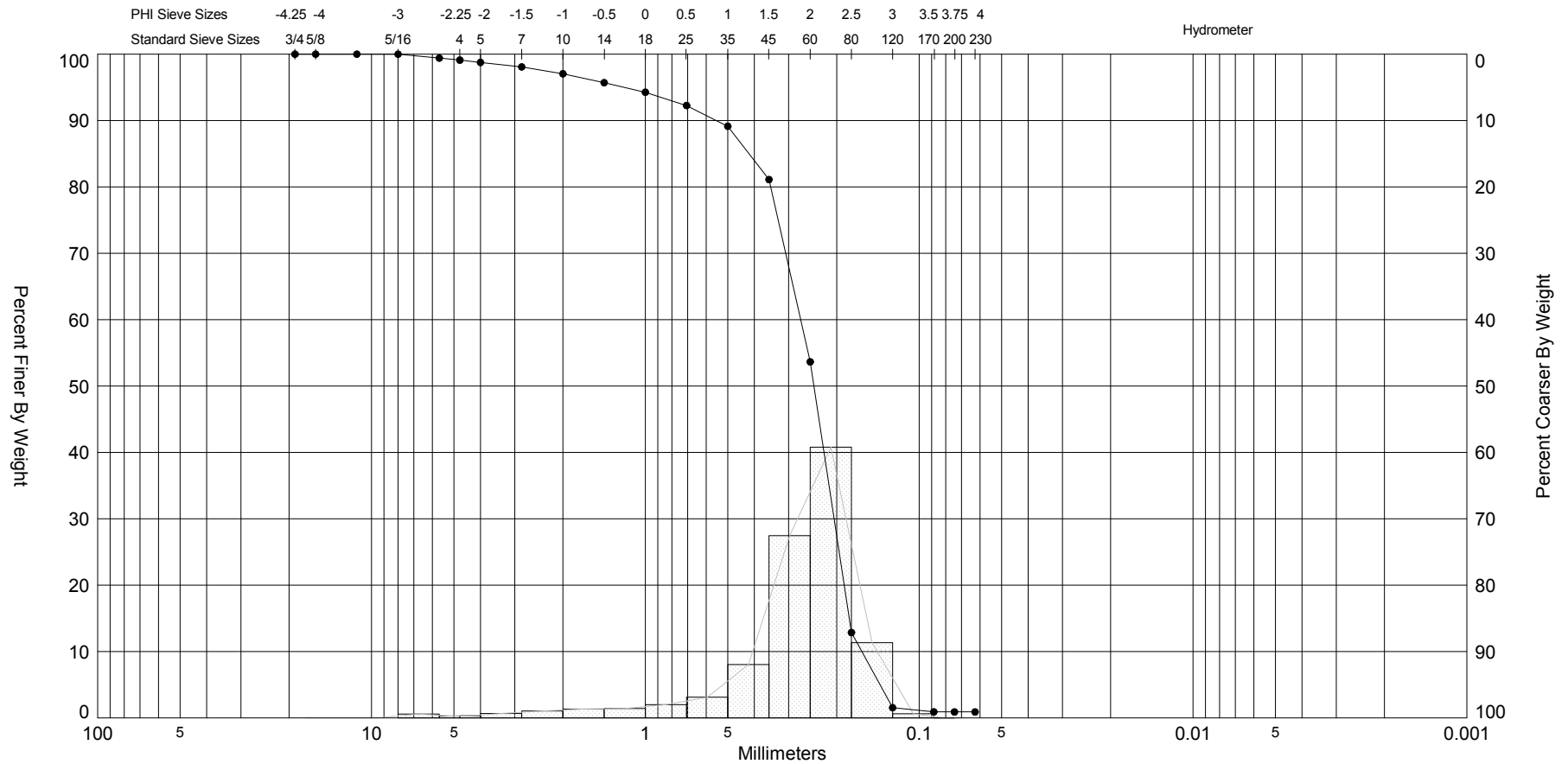
SIEVE ANALYSIS AMVC-13.GPJ JPBRAZIL.GDT 4/26/13





Gravel		Sand			Silt and Clay
Coarse	Fine	Coarse	Medium	Fine	

Sample	Symbol	Elev. (ft)	USCS	% Fines	% Organics	% Carbonates	Median	Mean	Skew	Kurt	Sort	Sample Information	
AMVC-13-03 #3		-22.2	SW	#200 - 1.28 #230 - 1.24			1.13	0.54	-0.54	2.07	1.95	Project Name:	AMI 2013 Sand Search
Comments:												Analysis Date:	02-21-13
Depths and elevations based on measured values												Analyzed By:	LC
						Coastal Planning & Engineering 2481 NW Boca Raton Blvd. Boca Raton, FL 33431 ph (561) 391-8102 fax (561) 391-9116						Easting (X, ft):	410,233
												Northing (Y, ft):	1,164,670
												Horizontal System:	NAD 1983
												Vertical System:	NAVD 88

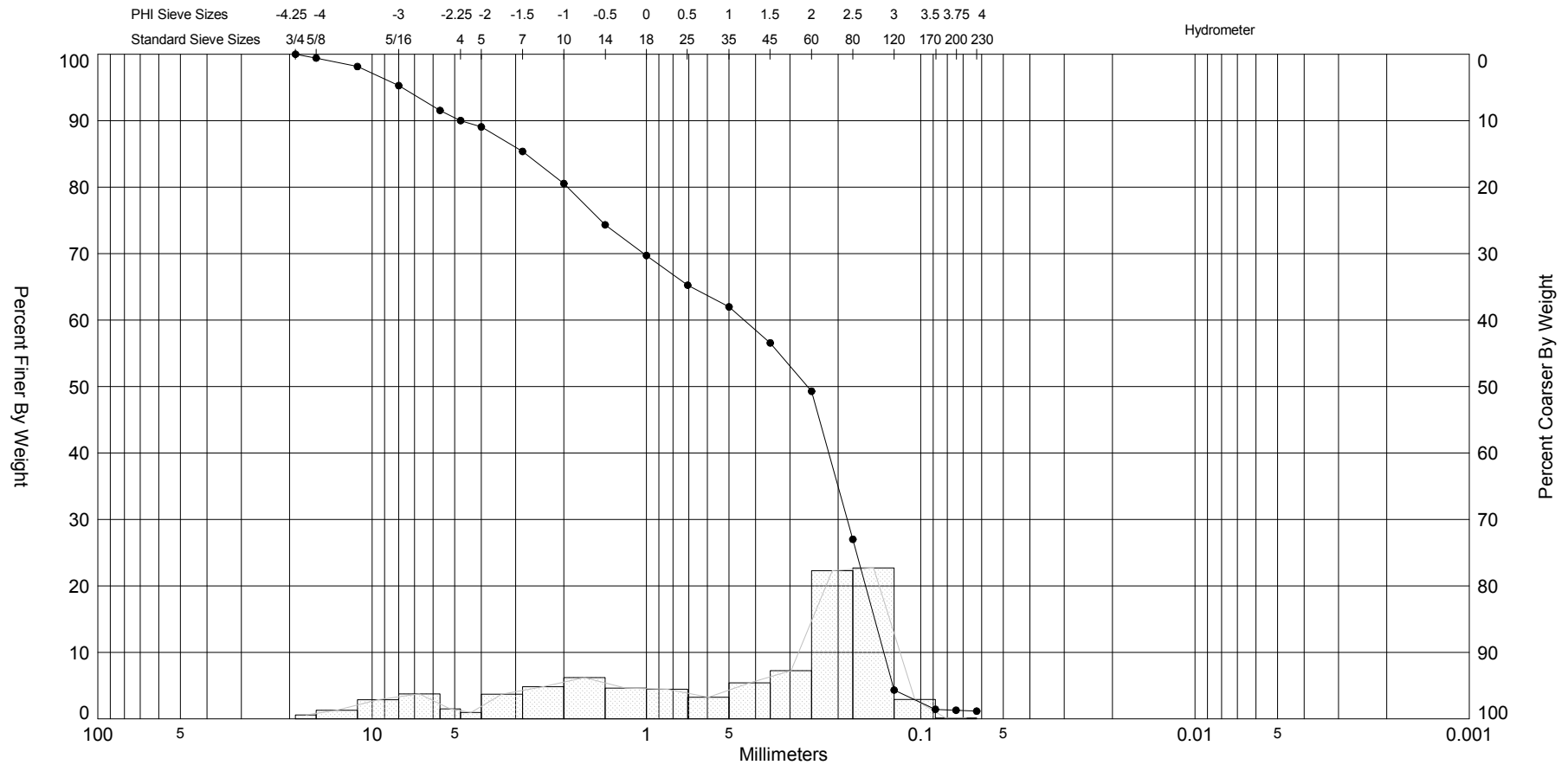
SIEVE ANALYSIS AMVC-13.GPJ JPBRZIL.GDT 4/26/13




Gravel		Sand			Silt and Clay
Coarse	Fine	Coarse	Medium	Fine	

Sample	Symbol	Elev. (ft)	USCS	% Fines	% Organics	% Carbonates	Median	Mean	Skew	Kurt	Sort	Sample Information	
AMVC-13-03 #4		-22.7	SW	#200 - 0.90 #230 - 0.90			2.04	1.81	-2.38	9.85	0.93	Project Name:	AMI 2013 Sand Search
Comments:												Analysis Date:	02-21-13
Depths and elevations based on measured values												Analyzed By:	LC
						Coastal Planning & Engineering 2481 NW Boca Raton Blvd. Boca Raton, FL 33431 ph (561) 391-8102 fax (561) 391-9116						Easting (X, ft):	410,233
												Northing (Y, ft):	1,164,670
												Horizontal System:	NAD 1983
												Vertical System:	NAVD 88

SIEVE ANALYSIS AMVC-13.GPJ JPBRZIL.GDT 4/26/13



Gravel		Sand			Silt and Clay
Coarse	Fine	Coarse	Medium	Fine	

Sample	Symbol	Elev. (ft)	USCS	% Fines	% Organics	% Carbonates	Median	Mean	Skew	Kurt	Sort	Sample Information	
AMVC-13-03 #5	—●—	-24.4	SW	#200 - 1.30 #230 - 1.16			1.95	0.96	-0.86	2.5	1.97	Project Name:	AMI 2013 Sand Search
Comments:												Analysis Date:	02-21-13
Depths and elevations based on measured values												Analyzed By:	LC
						Coastal Planning & Engineering 2481 NW Boca Raton Blvd. Boca Raton, FL 33431 ph (561) 391-8102 fax (561) 391-9116						Easting (X, ft):	410,233
												Northing (Y, ft):	1,164,670
												Horizontal System:	NAD 1983
												Vertical System:	NAVD 88