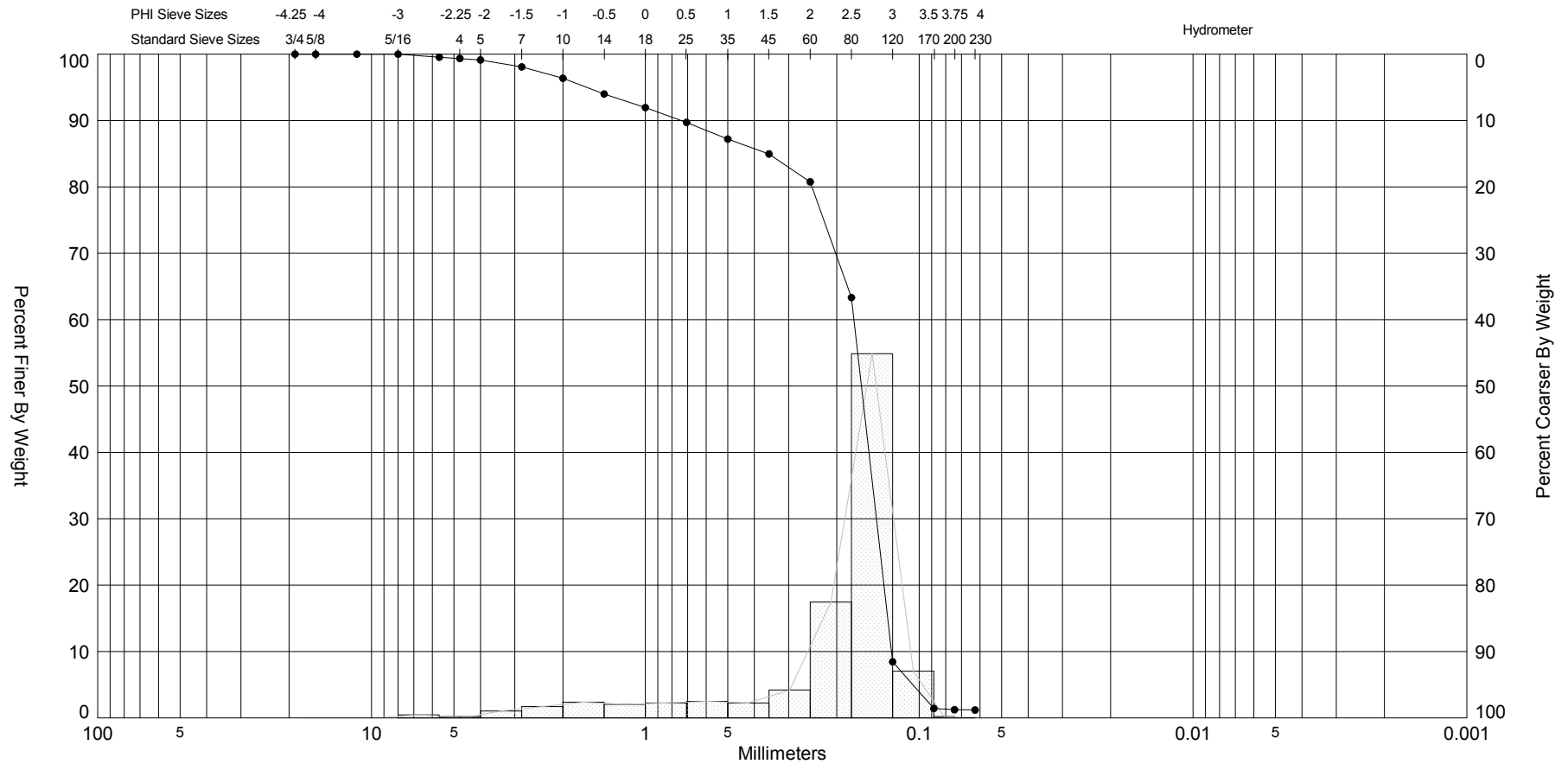

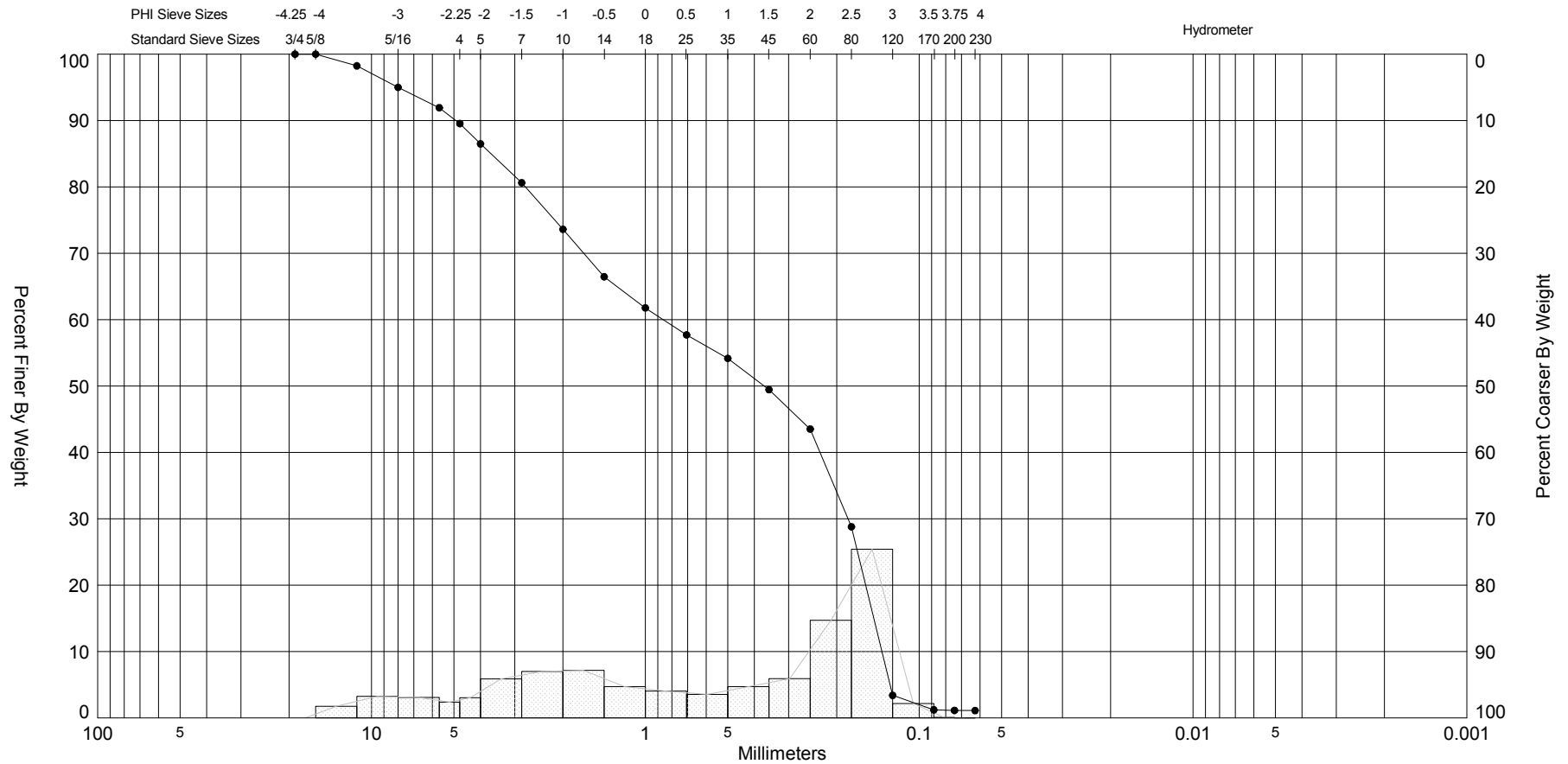


SIEVE ANALYSIS AMVC-13.GPJ JPBRZIL.GDT 4/26/13




Gravel		Sand			Silt and Clay	
Coarse	Fine	Coarse	Medium	Fine		

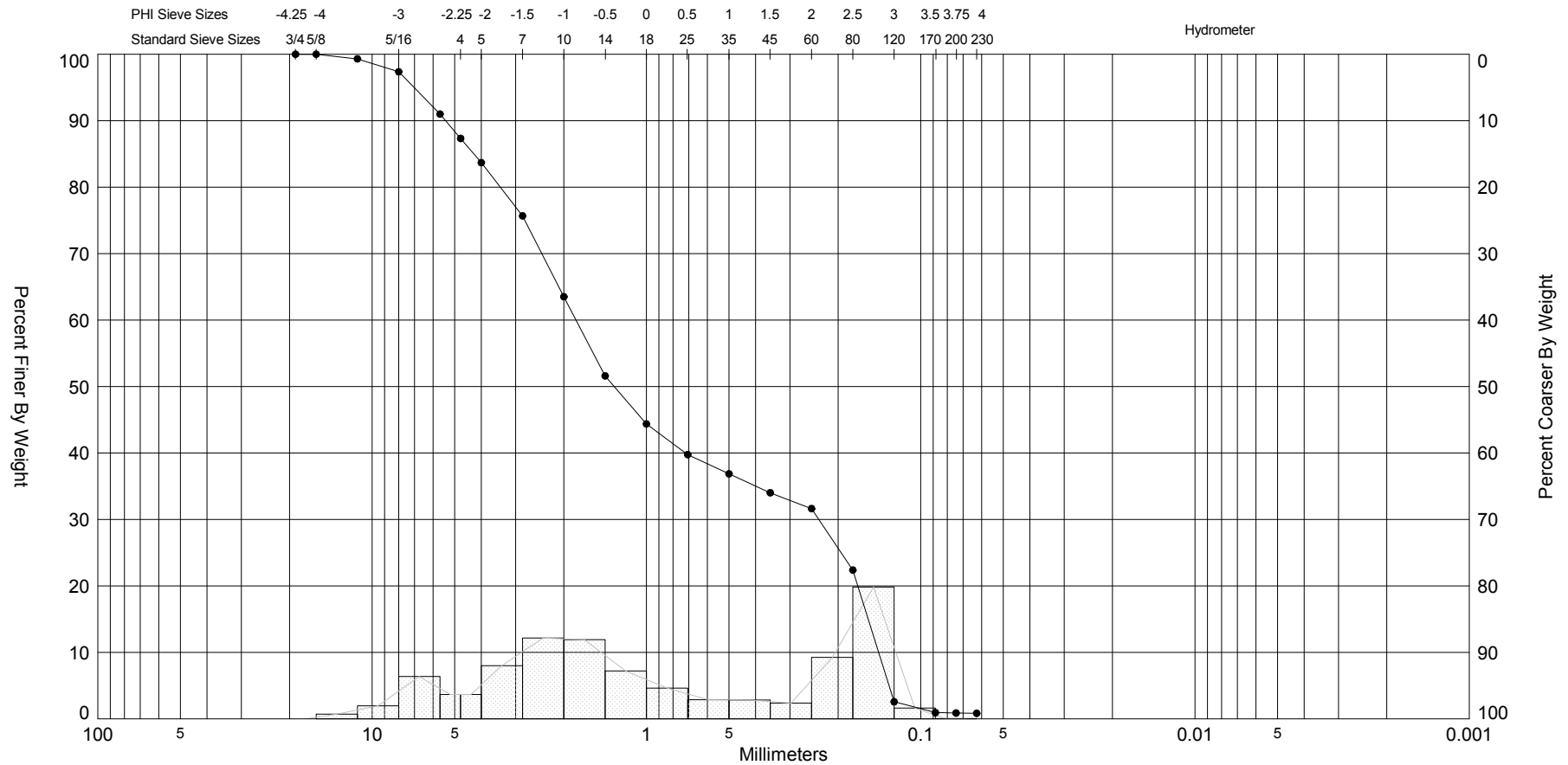
Sample	Symbol	Elev. (ft)	USCS	% Fines	% Organics	% Carbonates	Median	Mean	Skew	Kurt	Sort	Sample Information	
AMVC-13-07 #1	—●—	-13.4	SW	#200 - 1.23 #230 - 1.19		16	2.62	2.21	-2.19	7.28	1.15	Project Name:	AMI 2013 Sand Search
Comments:												Analysis Date:	02-18-13
Depths and elevations based on measured values												Analyzed By:	BA
						Coastal Planning & Engineering 2481 NW Boca Raton Blvd. Boca Raton, FL 33431 ph (561) 391-8102 fax (561) 391-9116						Easting (X, ft):	409,723
												Northing (Y, ft):	1,163,016
												Horizontal System:	NAD 1983
												Vertical System:	NAVD 88




Gravel		Sand			Silt and Clay
Coarse	Fine	Coarse	Medium	Fine	

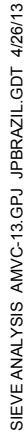
Sample	Symbol	Elev. (ft)	USCS	% Fines	% Organics	% Carbonates	Median	Mean	Skew	Kurt	Sort	Sample Information	
AMVC-13-07 #2	—●—	-13.9	SW	#200 - 1.13 #230 - 1.11		49	1.44	0.68	-0.51	1.87	2.05	Project Name:	AMI 2013 Sand Search
Comments:												Analysis Date:	02-18-13
Depths and elevations based on measured values												Analyzed By:	BA
						Coastal Planning & Engineering 2481 NW Boca Raton Blvd. Boca Raton, FL 33431 ph (561) 391-8102 fax (561) 391-9116						Easting (X, ft):	409,723
												Northing (Y, ft):	1,163,016
												Horizontal System:	NAD 1983
												Vertical System:	NAVD 88



SIEVE ANALYSIS AMVC-13.GPJ JPBRZIL.GDT 4/26/13

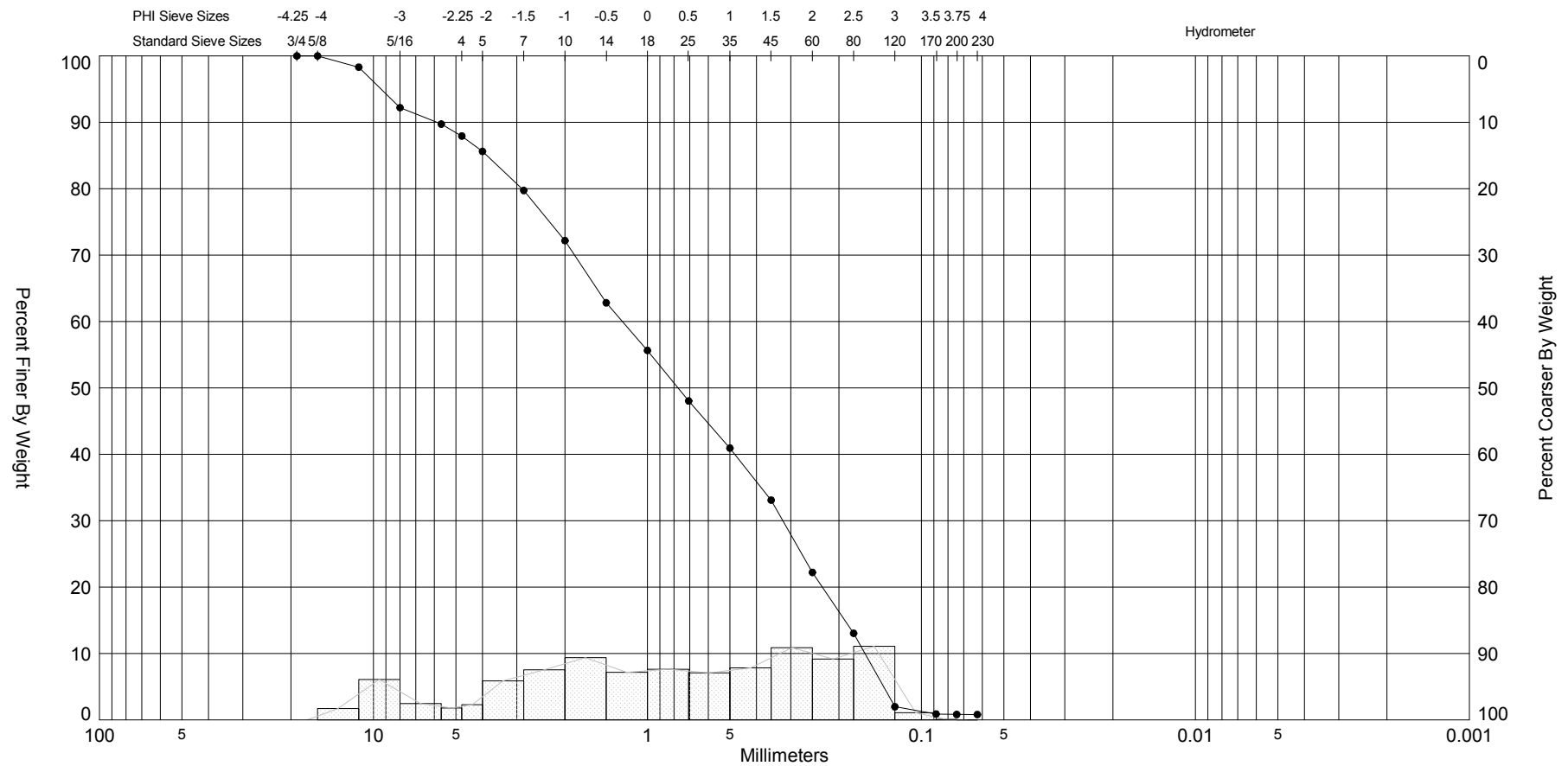


Gravel		Sand			Silt and Clay
Coarse	Fine	Coarse	Medium	Fine	



Sample	Symbol	Elev. (ft)	USCS	% Fines	% Organics	% Carbonates	Median	Mean	Skew	Kurt	Sort	Sample Information	
AMVC-13-07 #3	—●—	-15.5	SW	#200 - 0.88 #230 - 0.84		64		0.09	0.12	1.63	1.99	Project Name:	AMI 2013 Sand Search
Comments:												Analysis Date:	02-18-13
Depths and elevations based on measured values												Analyzed By:	BA
							Coastal Planning & Engineering						
							2481 NW Boca Raton Blvd.						
							Boca Raton, FL 33431						
							ph (561) 391-8102						
							fax (561) 391-9116						
												Easting (X, ft):	409,723
												Northing (Y, ft):	1,163,016
												Horizontal System:	NAD 1983
												Vertical System:	NAVD 88



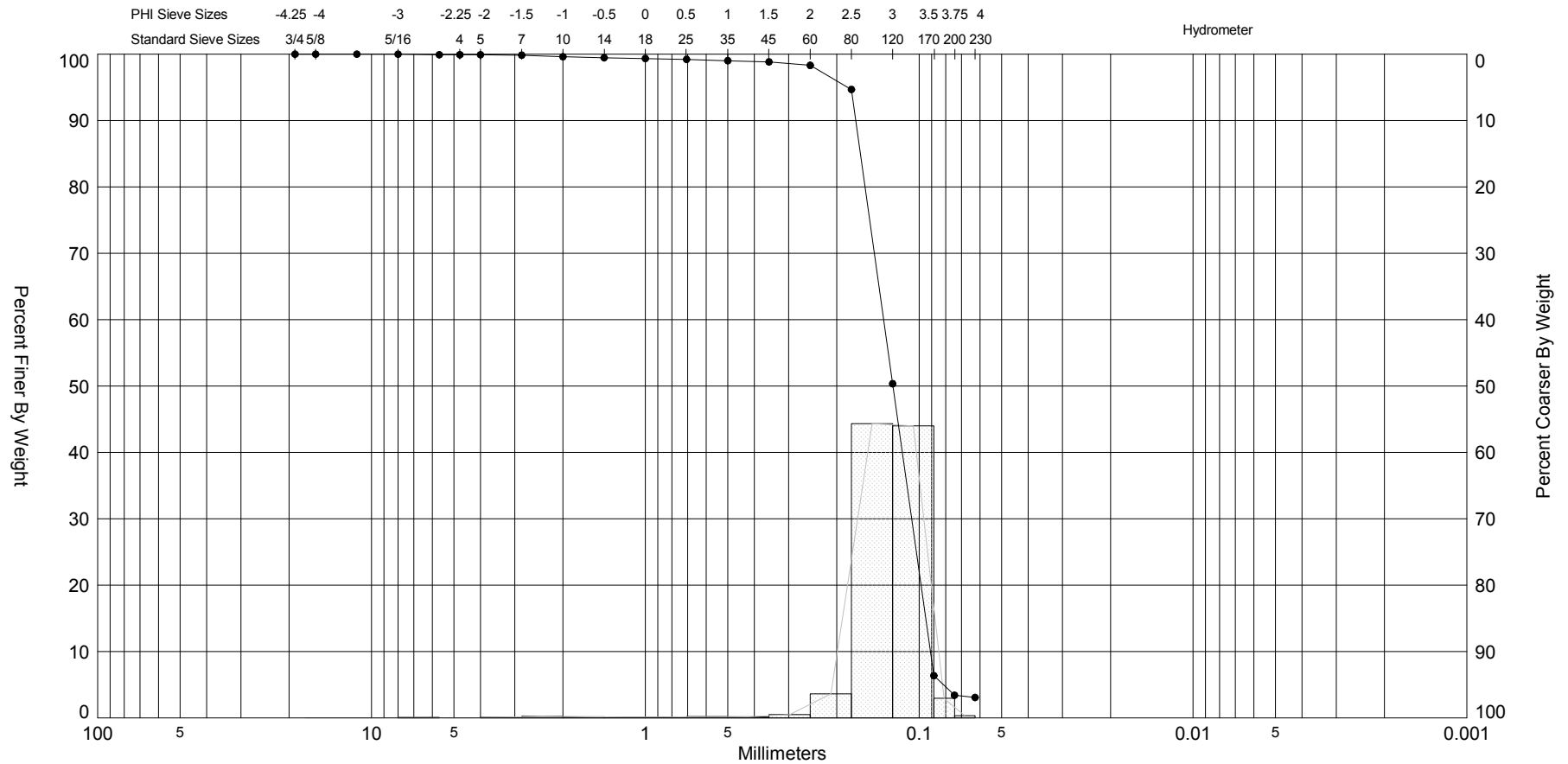
Sample	Symbol	Elev. (ft)	USCS	% Fines	% Organics	% Carbonates	Median	Mean	Skew	Kurt	Sort	Sample Information	
AMVC-13-07 #4		-18.0	SW	#200 - 1.03 #230 - 1.03		13	2.37	2.15	-2.85	12.65	0.95	Project Name:	AMI 2013 Sand Search
Comments:												Analysis Date:	02-14-13
Depths and elevations based on measured values												Analyzed By:	KKM
						Coastal Planning & Engineering 2481 NW Boca Raton Blvd. Boca Raton, FL 33431 ph (561) 391-8102 fax (561) 391-9116						Easting (X, ft):	409,723
												Northing (Y, ft):	1,163,016
												Horizontal System:	NAD 1983
												Vertical System:	NAVD 88





Gravel		Sand			Silt and Clay
Coarse	Fine	Coarse	Medium	Fine	

Sample	Symbol	Elev. (ft)	USCS	% Fines	% Organics	% Carbonates	Median	Mean	Skew	Kurt	Sort	Sample Information	
AMVC-13-07 #5		-21.0	SW	#200 - 0.82 #230 - 0.81			0.37	0.2	-0.32	2.04	1.88	Project Name:	AMI 2013 Sand Search
Comments:												Analysis Date:	02-14-13
Depths and elevations based on measured values												Analyzed By:	BA
						Coastal Planning & Engineering 2481 NW Boca Raton Blvd. Boca Raton, FL 33431 ph (561) 391-8102 fax (561) 391-9116						Easting (X, ft):	409,723
												Northing (Y, ft):	1,163,016
												Horizontal System:	NAD 1983
												Vertical System:	NAVD 88

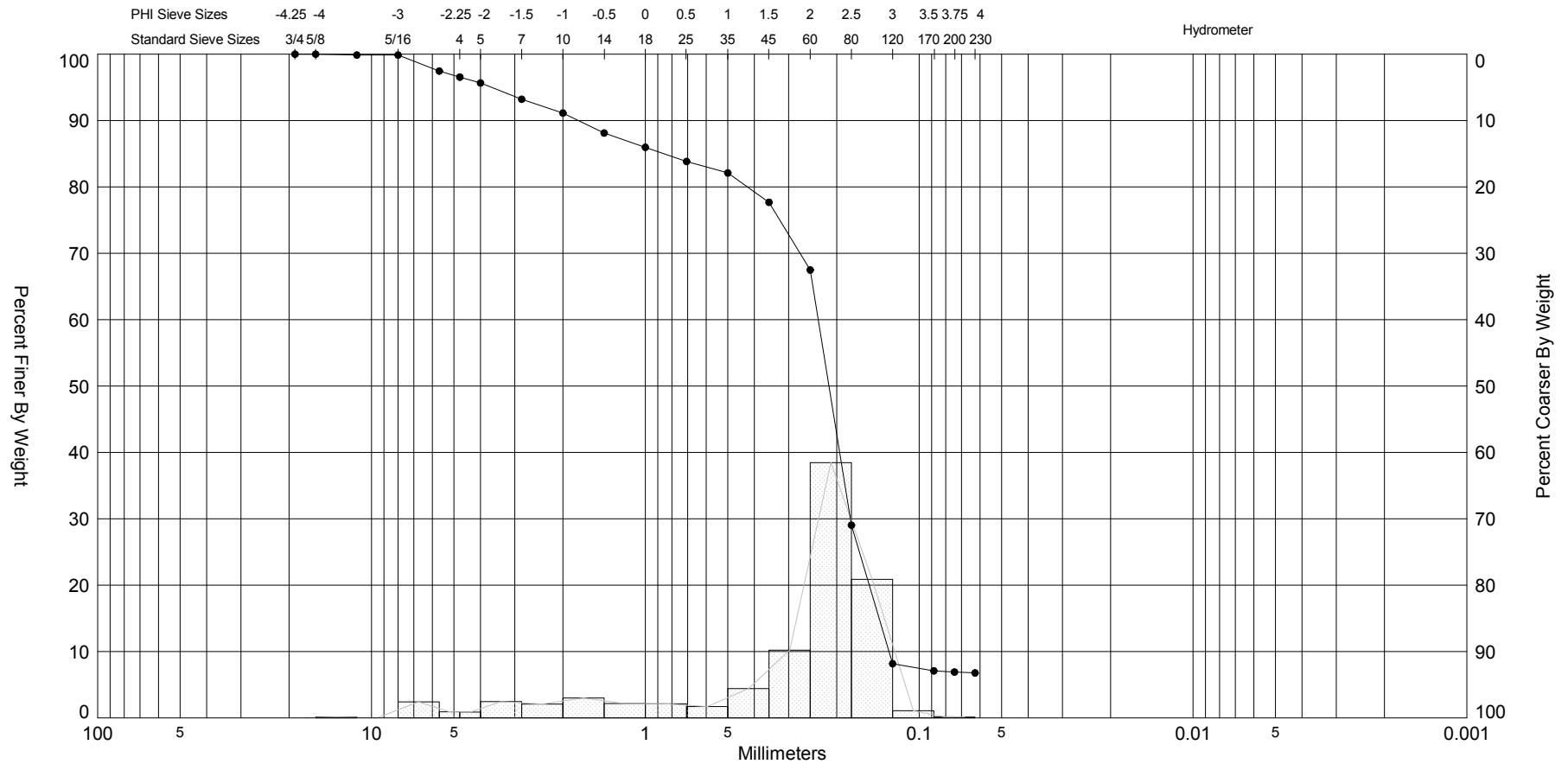
SIEVE ANALYSIS AMVC-13.GPJ JPBRZIL.GDT 4/26/13




Gravel		Sand			Silt and Clay	
Coarse	Fine	Coarse	Medium	Fine		

Sample	Symbol	Elev. (ft)	USCS	% Fines	% Organics	% Carbonates	Median	Mean	Skew	Kurt	Sort	Sample Information	
AMVC-13-07 #6		-23.6	SP	#200 - 3.42 #230 - 3.08			3	2.95	-4.77	42.27	0.5	Project Name:	AMI 2013 Sand Search
Comments:												Analysis Date:	02-15-13
Depths and elevations based on measured values												Analyzed By:	AV
						Coastal Planning & Engineering 2481 NW Boca Raton Blvd. Boca Raton, FL 33431 ph (561) 391-8102 fax (561) 391-9116						Easting (X, ft):	409,723
												Northing (Y, ft):	1,163,016
												Horizontal System:	NAD 1983
												Vertical System:	NAVD 88

SIEVE ANALYSIS AMVC-13.GPJ JPBRZIL.GDT 4/26/13



Gravel		Sand			Silt and Clay
Coarse	Fine	Coarse	Medium	Fine	

Sample	Symbol	Elev. (ft)	USCS	% Fines	% Organics	% Carbonates	Median	Mean	Skew	Kurt	Sort	Sample Information	
AMVC-13-07 #7	—●—	-24.9	SW-SM	#200 - 6.91 #230 - 6.78			2.23	1.64	-1.71	4.92	1.46	Project Name:	AMI 2013 Sand Search
Comments:												Analysis Date:	02-12-13
Depths and elevations based on measured values												Analyzed By:	ST
						Coastal Planning & Engineering 2481 NW Boca Raton Blvd. Boca Raton, FL 33431 ph (561) 391-8102 fax (561) 391-9116						Easting (X, ft):	409,723
												Northing (Y, ft):	1,163,016
												Horizontal System:	NAD 1983
												Vertical System:	NAVD 88