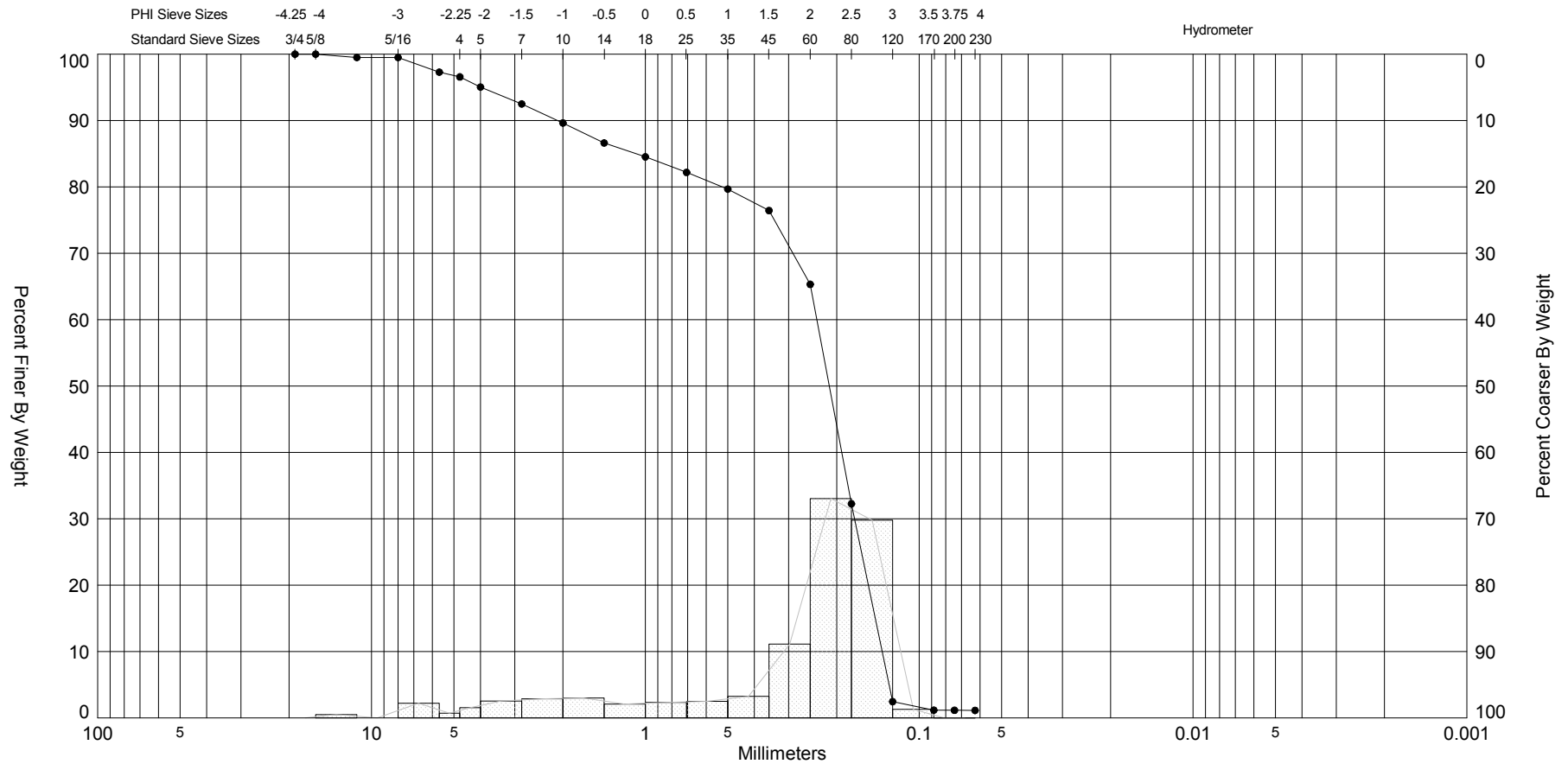

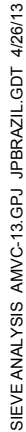




SIEVE ANALYSIS AMVC-13.GPJ JPBRZIL.GDT 4/26/13

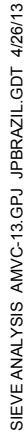



Gravel		Sand			Silt and Clay
Coarse	Fine	Coarse	Medium	Fine	

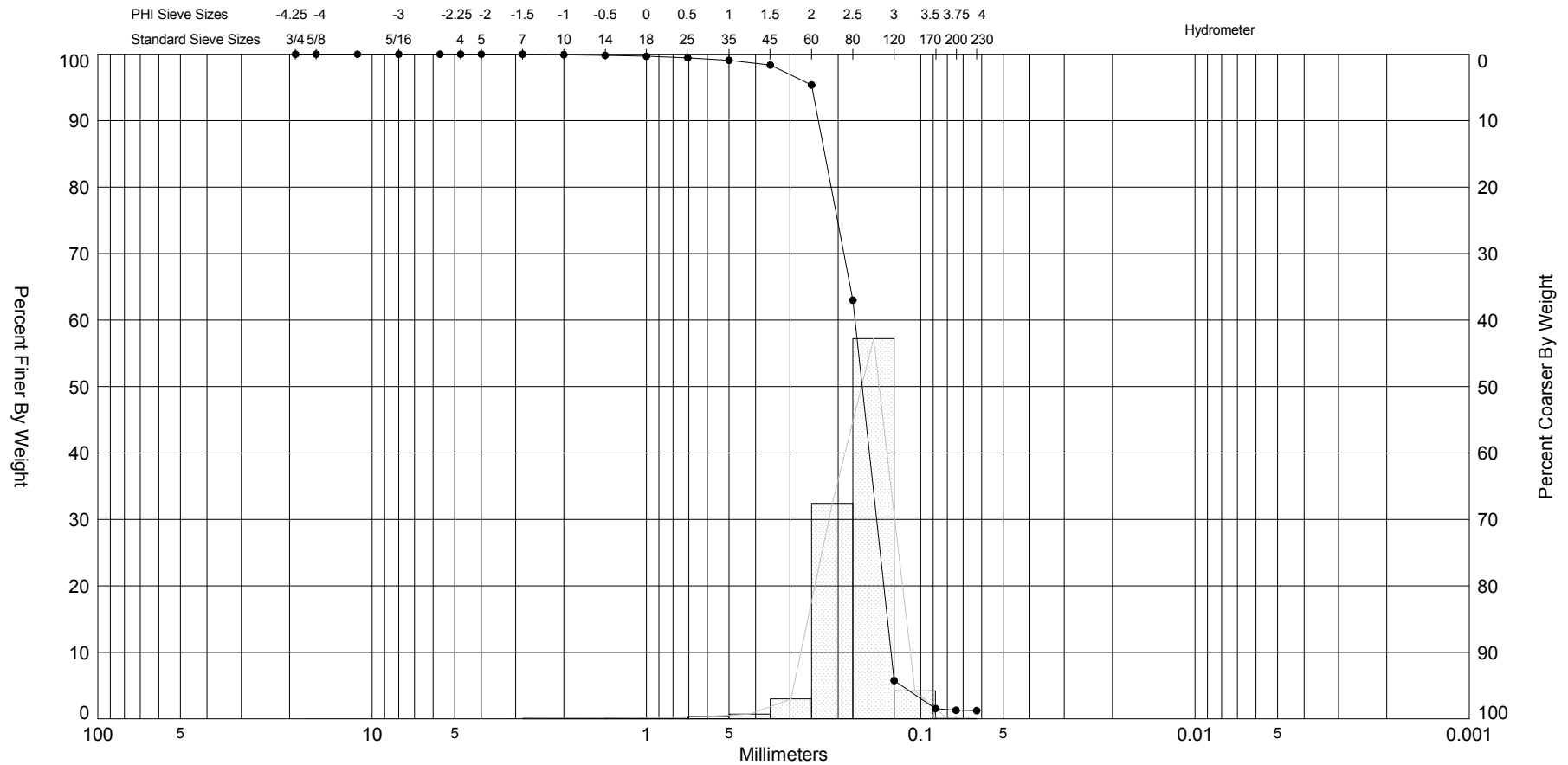
Sample	Symbol	Elev. (ft)	USCS	% Fines	% Organics	% Carbonates	Median	Mean	Skew	Kurt	Sort	Sample Information	
AMVC-13-15 #1	—●—	-10.5	SW	#200 - 1.15 #230 - 1.13			2.23	1.65	-1.67	4.73	1.52	Project Name:	AMI 2013 Sand Search
Comments:												Analysis Date:	02-14-13
Depths and elevations based on measured values												Analyzed By:	AV
						Coastal Planning & Engineering 2481 NW Boca Raton Blvd. Boca Raton, FL 33431 ph (561) 391-8102 fax (561) 391-9116						Easting (X, ft):	411,934
												Northing (Y, ft):	1,162,901
												Horizontal System:	NAD 1983
												Vertical System:	NAVD 88




Sample	Symbol	Elev. (ft)	USCS	% Fines	% Organics	% Carbonates	Median	Mean	Skew	Kurt	Sort	Sample Information	
AMVC-13-15 #2		-11.5	SW	#200 - 1.33 #230 - 1.32			2.45	1.74	-1.82	4.95	1.72	Project Name:	AMI 2013 Sand Search
Comments:												Analysis Date:	02-14-13
Depths and elevations based on measured values												Analyzed By:	AV
						Coastal Planning & Engineering 2481 NW Boca Raton Blvd. Boca Raton, FL 33431 ph (561) 391-8102 fax (561) 391-9116						Easting (X, ft):	411,934
												Northing (Y, ft):	1,162,901
												Horizontal System:	NAD 1983
												Vertical System:	NAVD 88

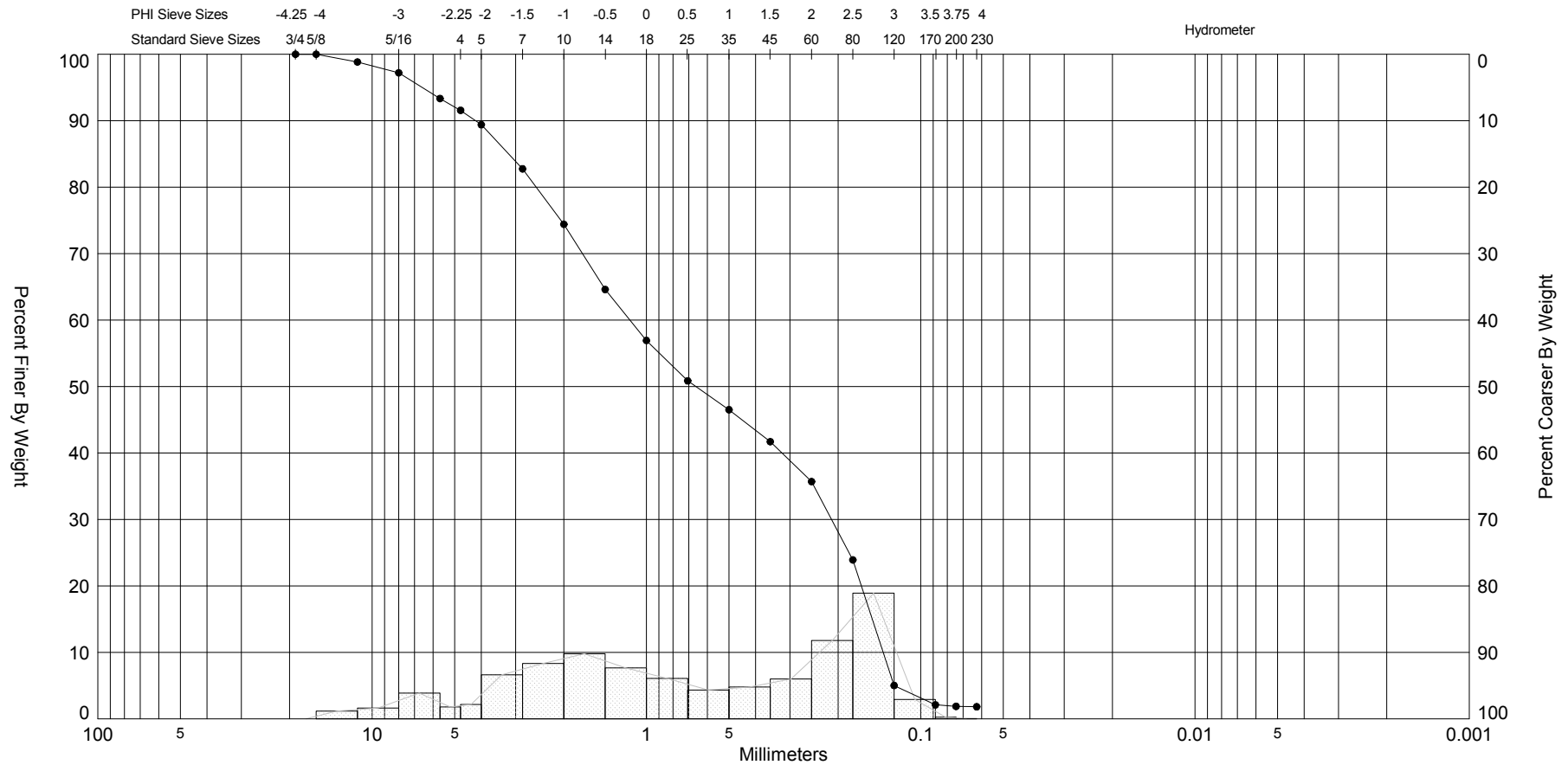


Sample	Symbol	Elev. (ft)	USCS	% Fines	% Organics	% Carbonates	Median	Mean	Skew	Kurt	Sort	Sample Information	
AMVC-13-15 #4	—●—	-13.2	SW	#200 - 0.98 #230 - 0.95			2.14	1.06	-0.86	2.47	1.99	Project Name:	AMI 2013 Sand Search
Comments:												Analysis Date:	02-15-13
Depths and elevations based on measured values												Analyzed By:	AV
						Coastal Planning & Engineering 2481 NW Boca Raton Blvd. Boca Raton, FL 33431 ph (561) 391-8102 fax (561) 391-9116						Easting (X, ft):	411,934
												Northing (Y, ft):	1,162,901
												Horizontal System:	NAD 1983
												Vertical System:	NAVD 88

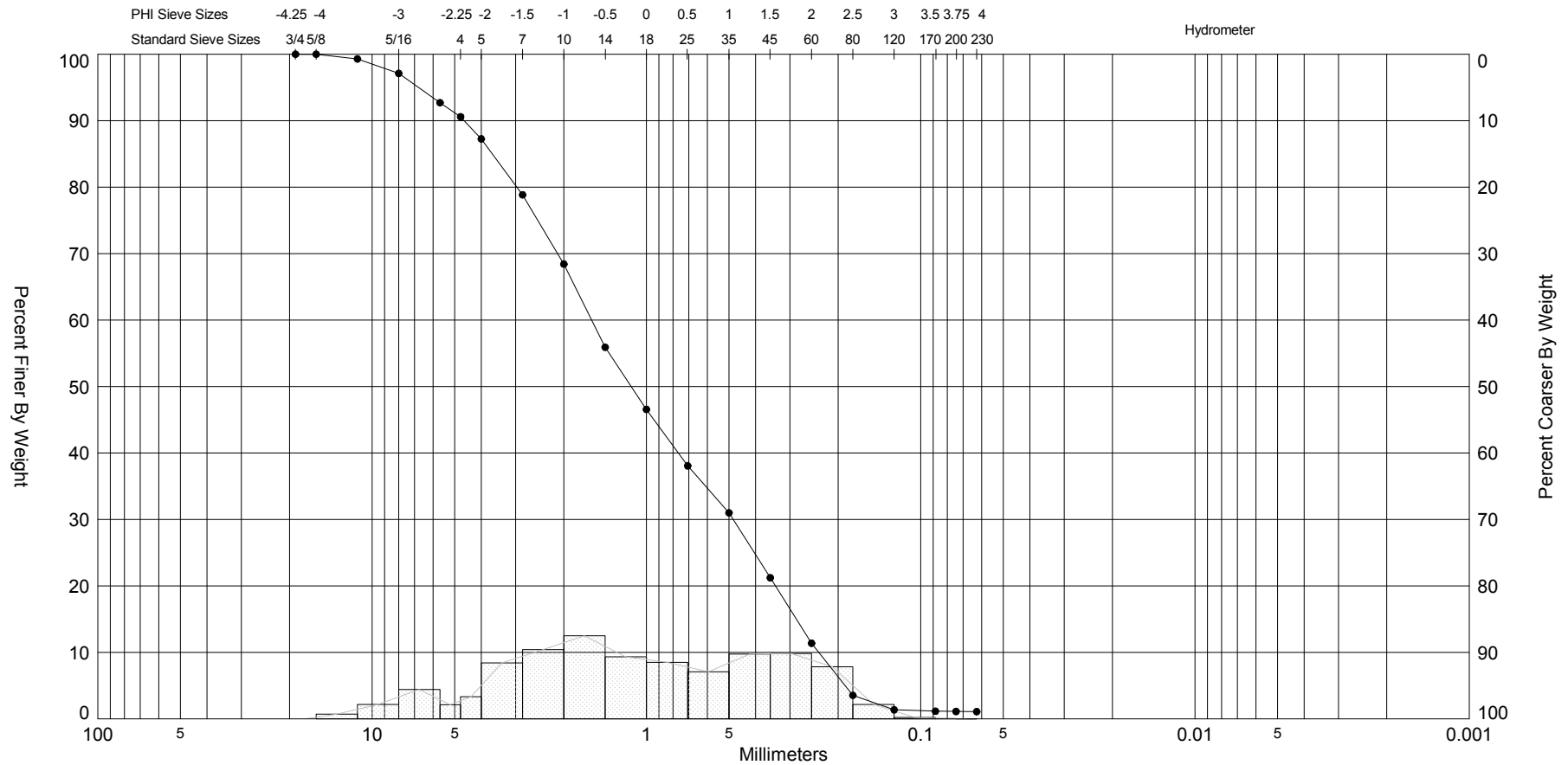


Gravel		Sand			Silt and Clay	
Coarse	Fine	Coarse	Medium	Fine		


Sample	Symbol	Elev. (ft)	USCS	% Fines	% Organics	% Carbonates	Median	Mean	Skew	Kurt	Sort	Sample Information	
AMVC-13-15 #5	—●—	-14.4	SP	#200 - 1.29 #230 - 1.24			2.61	2.54	-2.54	18.52	0.41	Project Name:	AMI 2013 Sand Search
Comments:												Analysis Date:	02-15-13
Depths and elevations based on measured values												Analyzed By:	AV
						Coastal Planning & Engineering						Easting (X, ft):	411,934
						2481 NW Boca Raton Blvd.						Northing (Y, ft):	1,162,901
						Boca Raton, FL 33431						Horizontal System:	NAD 1983
						ph (561) 391-8102 fax (561) 391-9116						Vertical System:	NAVD 88



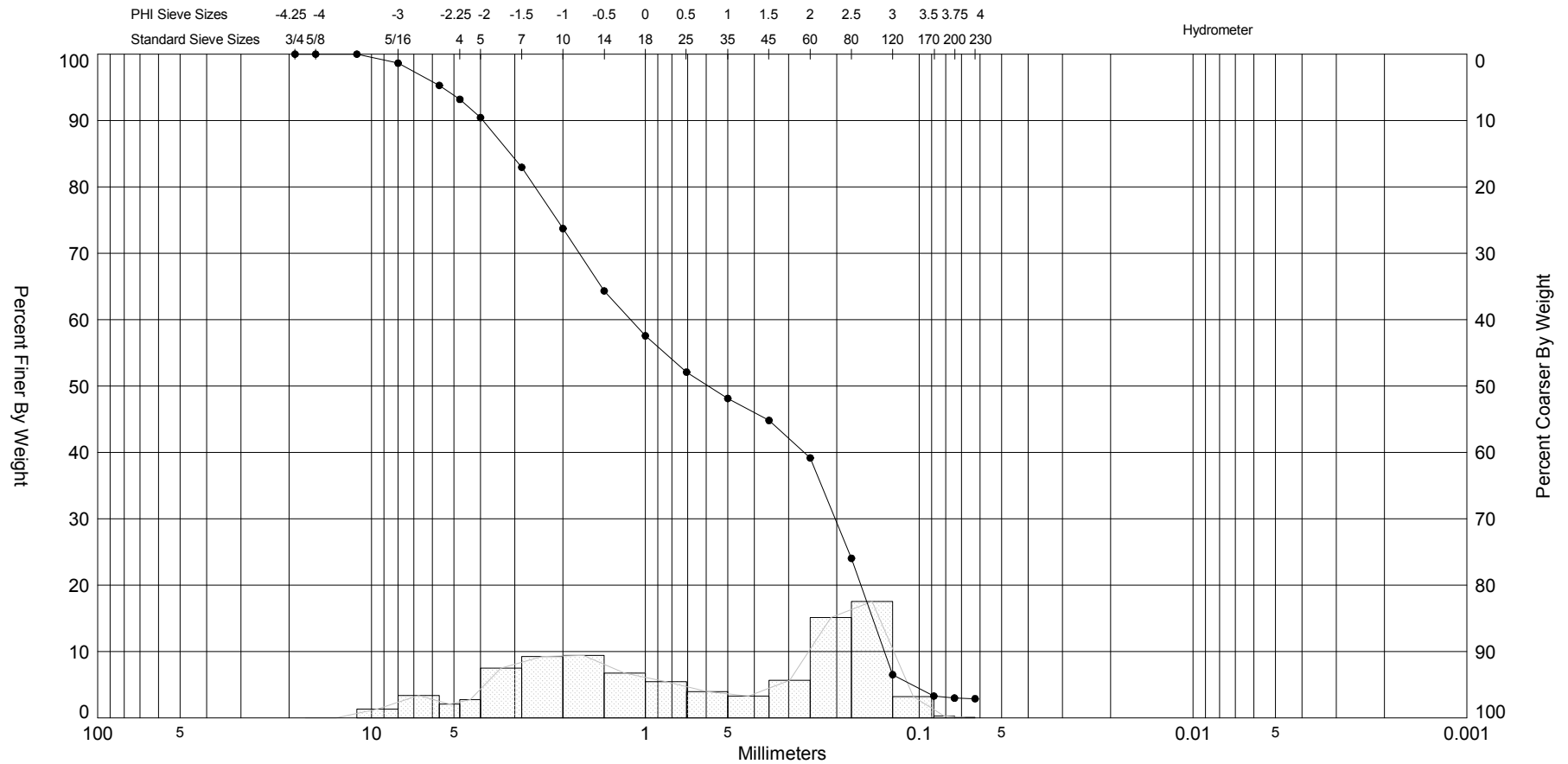
SIEVE ANALYSIS AMVC-13.GPJ JPBRZIL.GDT 4/26/13




Gravel		Sand			Silt and Clay
Coarse	Fine	Coarse	Medium	Fine	

Sample	Symbol	Elev. (ft)	USCS	% Fines	% Organics	% Carbonates	Median	Mean	Skew	Kurt	Sort	Sample Information	
AMVC-13-15 #7	—●—	-23.2	SW	#200 - 1.11 #230 - 1.09				-0.12	-0.06	2.08	1.59	Project Name:	AMI 2013 Sand Search
Comments:												Analysis Date:	02-14-13
Depths and elevations based on measured values												Analyzed By:	KKM
							Coastal Planning & Engineering						
							2481 NW Boca Raton Blvd.						
							Boca Raton, FL 33431						
							ph (561) 391-8102						
							fax (561) 391-9116						
							Easting (X, ft):		411,934				
							Northing (Y, ft):		1,162,901				
							Horizontal System:		NAD 1983				
							Vertical System:		NAVD 88				

SIEVE ANALYSIS AMVC-13.GPJ JPBRZIL.GDT 4/26/13



Gravel		Sand			Silt and Clay	
Coarse	Fine	Coarse	Medium	Fine		

Sample	Symbol	Elev. (ft)	USCS	% Fines	% Organics	% Carbonates	Median	Mean	Skew	Kurt	Sort	Sample Information	
AMVC-13-15 #8	—●—	-24.4	SW	#200 - 2.99 #230 - 2.89			0.76	0.56	-0.2	1.65	1.9	Project Name:	AMI 2013 Sand Search
Comments:												Analysis Date:	02-14-13
Depths and elevations based on measured values												Analyzed By:	KKM
							Coastal Planning & Engineering						
							2481 NW Boca Raton Blvd.						
							Boca Raton, FL 33431						
							ph (561) 391-8102						
							fax (561) 391-9116						
												Easting (X, ft):	411,934
												Northing (Y, ft):	1,162,901
												Horizontal System:	NAD 1983
												Vertical System:	NAVD 88