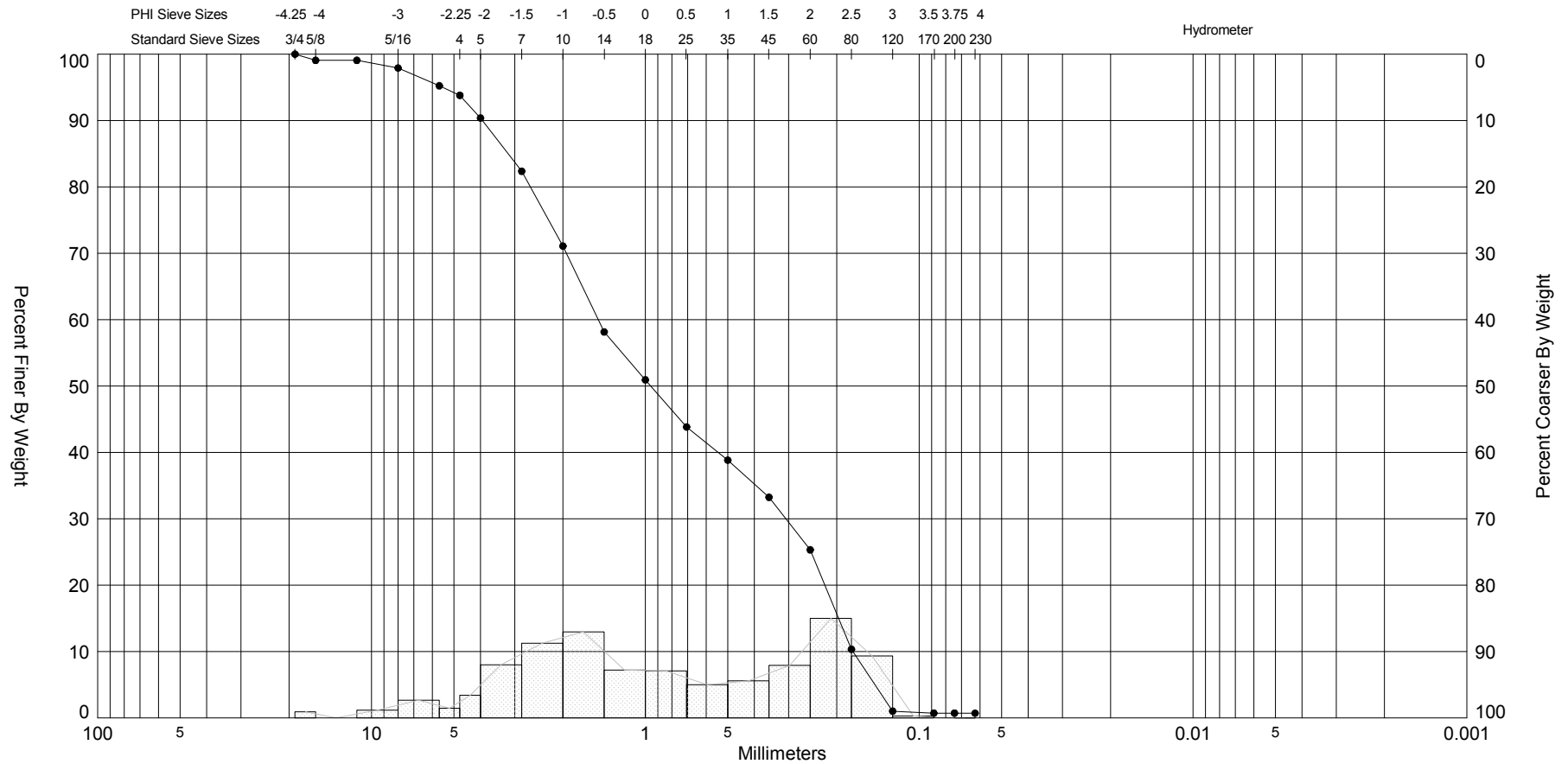

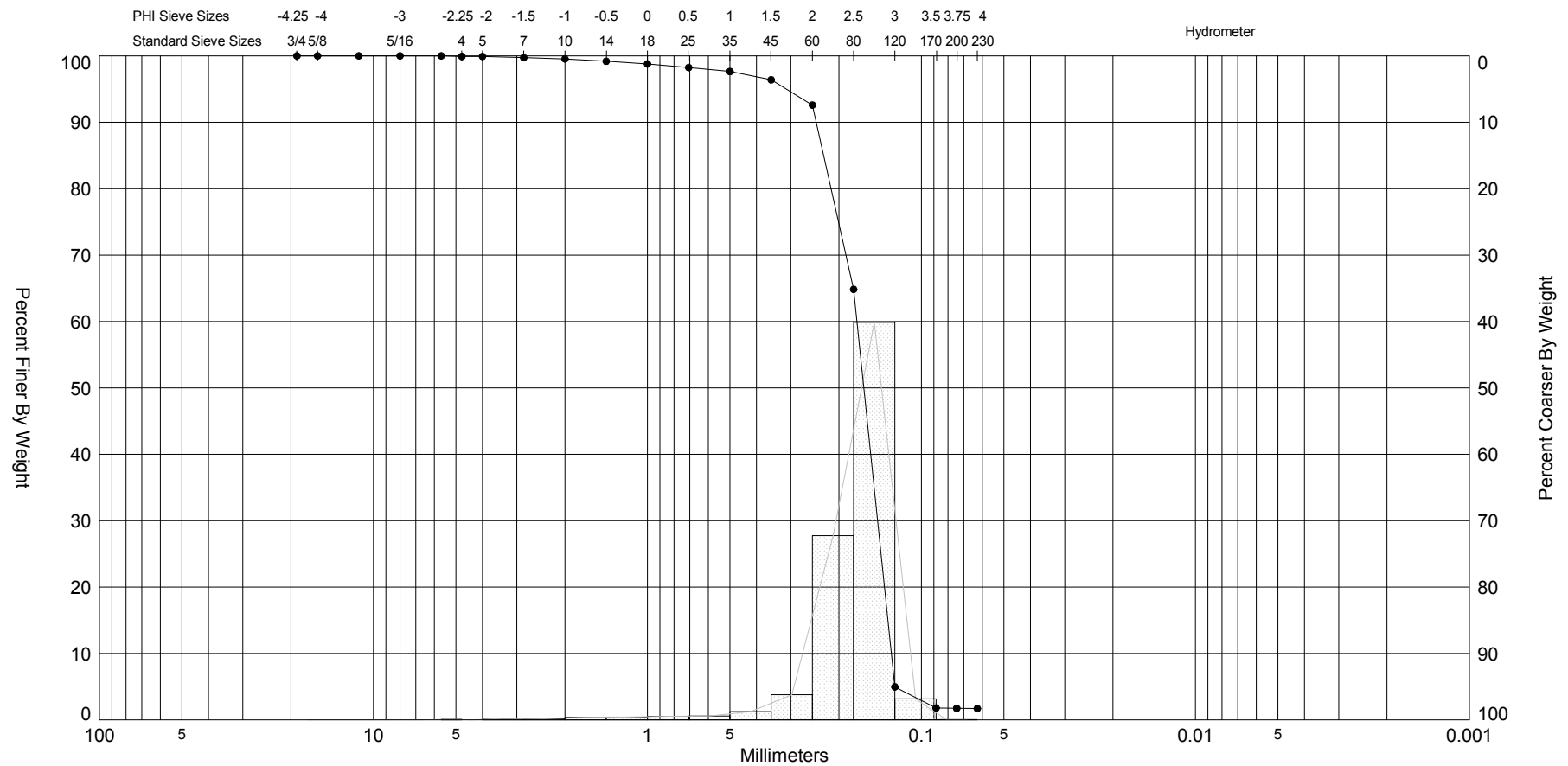


SIEVE ANALYSIS AMVC-13.GPJ JPBRZIL.GDT 4/26/13





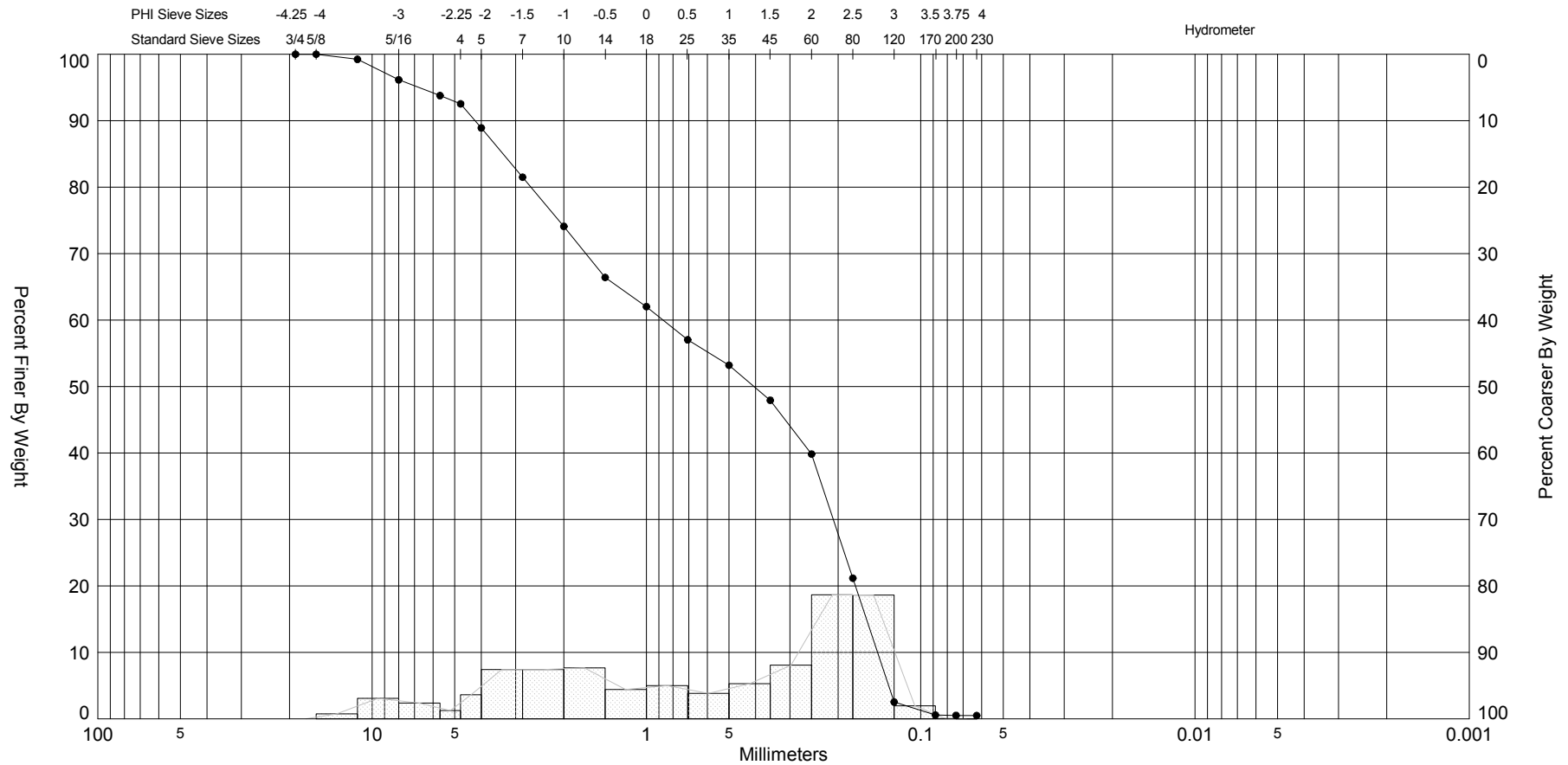
Gravel		Sand			Silt and Clay
Coarse	Fine	Coarse	Medium	Fine	

Sample	Symbol	Elev. (ft)	USCS	% Fines	% Organics	% Carbonates	Median	Mean	Skew	Kurt	Sort	Sample Information	
AMVC-13-13 #1	—●—	-11.7	SW	#200 - 0.72 #230 - 0.71		63	0.07	0.22	-0.09	1.92	1.75	Project Name:	AMI 2013 Sand Search
Comments:												Analysis Date:	02-20-13
Depths and elevations based on measured values												Analyzed By:	LC
						Coastal Planning & Engineering 2481 NW Boca Raton Blvd. Boca Raton, FL 33431 ph (561) 391-8102 fax (561) 391-9116						Easting (X, ft):	409,801
												Northing (Y, ft):	1,161,481
												Horizontal System:	NAD 1983
												Vertical System:	NAVD 88




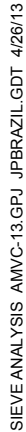
Gravel		Sand			Silt and Clay
Coarse	Fine	Coarse	Medium	Fine	



Sample	Symbol	Elev. (ft)	USCS	% Fines	% Organics	% Carbonates	Median	Mean	Skew	Kurt	Sort	Sample Information	
AMVC-13-13 #3		-13.7	SP	#200 - 1.73 #230 - 1.70		5	2.62	2.5	-3.79	23.97	0.56	Project Name:	AMI 2013 Sand Search
Comments:												Analysis Date:	02-20-13
Depths and elevations based on measured values												Analyzed By:	LC
						Coastal Planning & Engineering 2481 NW Boca Raton Blvd. Boca Raton, FL 33431 ph (561) 391-8102 fax (561) 391-9116						Easting (X, ft):	409,801
												Northing (Y, ft):	1,161,481
												Horizontal System:	NAD 1983
												Vertical System:	NAVD 88

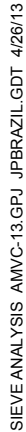




Gravel		Sand			Silt and Clay
Coarse	Fine	Coarse	Medium	Fine	

Sample	Symbol	Elev. (ft)	USCS	% Fines	% Organics	% Carbonates	Median	Mean	Skew	Kurt	Sort	Sample Information	
AMVC-13-13 #4	—●—	-16.2	SW	#200 - 0.52 #230 - 0.50		52	1.3	0.66	-0.48	1.87	1.94	Project Name:	AMI 2013 Sand Search
Comments:												Analysis Date:	02-21-13
Depths and elevations based on measured values												Analyzed By:	LC
						Coastal Planning & Engineering 2481 NW Boca Raton Blvd. Boca Raton, FL 33431 ph (561) 391-8102 fax (561) 391-9116						Easting (X, ft):	409,801
												Northing (Y, ft):	1,161,481
												Horizontal System:	NAD 1983
												Vertical System:	NAVD 88



Sample	Symbol	Elev. (ft)	USCS	% Fines	% Organics	% Carbonates	Median	Mean	Skew	Kurt	Sort	Sample Information	
AMVC-13-13 #5		-19.7	SW	#200 - 1.40 #230 - 1.38			2.66	2.44	-3.68	17.97	0.91	Project Name:	AMI 2013 Sand Search
Comments:												Analysis Date:	02-20-13
Depths and elevations based on measured values												Analyzed By:	LC
						Coastal Planning & Engineering 2481 NW Boca Raton Blvd. Boca Raton, FL 33431 ph (561) 391-8102 fax (561) 391-9116						Easting (X, ft):	409,801
												Northing (Y, ft):	1,161,481
												Horizontal System:	NAD 1983
												Vertical System:	NAVD 88



Sample	Symbol	Elev. (ft)	USCS	% Fines	% Organics	% Carbonates	Median	Mean	Skew	Kurt	Sort	Sample Information	
AMVC-13-13 #6		-21.2	SW	#200 - 1.58 #230 - 1.52			2	1.15	-0.82	2.5	1.77	Project Name:	AMI 2013 Sand Search
Comments:												Analysis Date:	02-20-13
Depths and elevations based on measured values												Analyzed By:	LC
						Coastal Planning & Engineering 2481 NW Boca Raton Blvd. Boca Raton, FL 33431 ph (561) 391-8102 fax (561) 391-9116						Easting (X, ft):	409,801
												Northing (Y, ft):	1,161,481
												Horizontal System:	NAD 1983
												Vertical System:	NAVD 88