

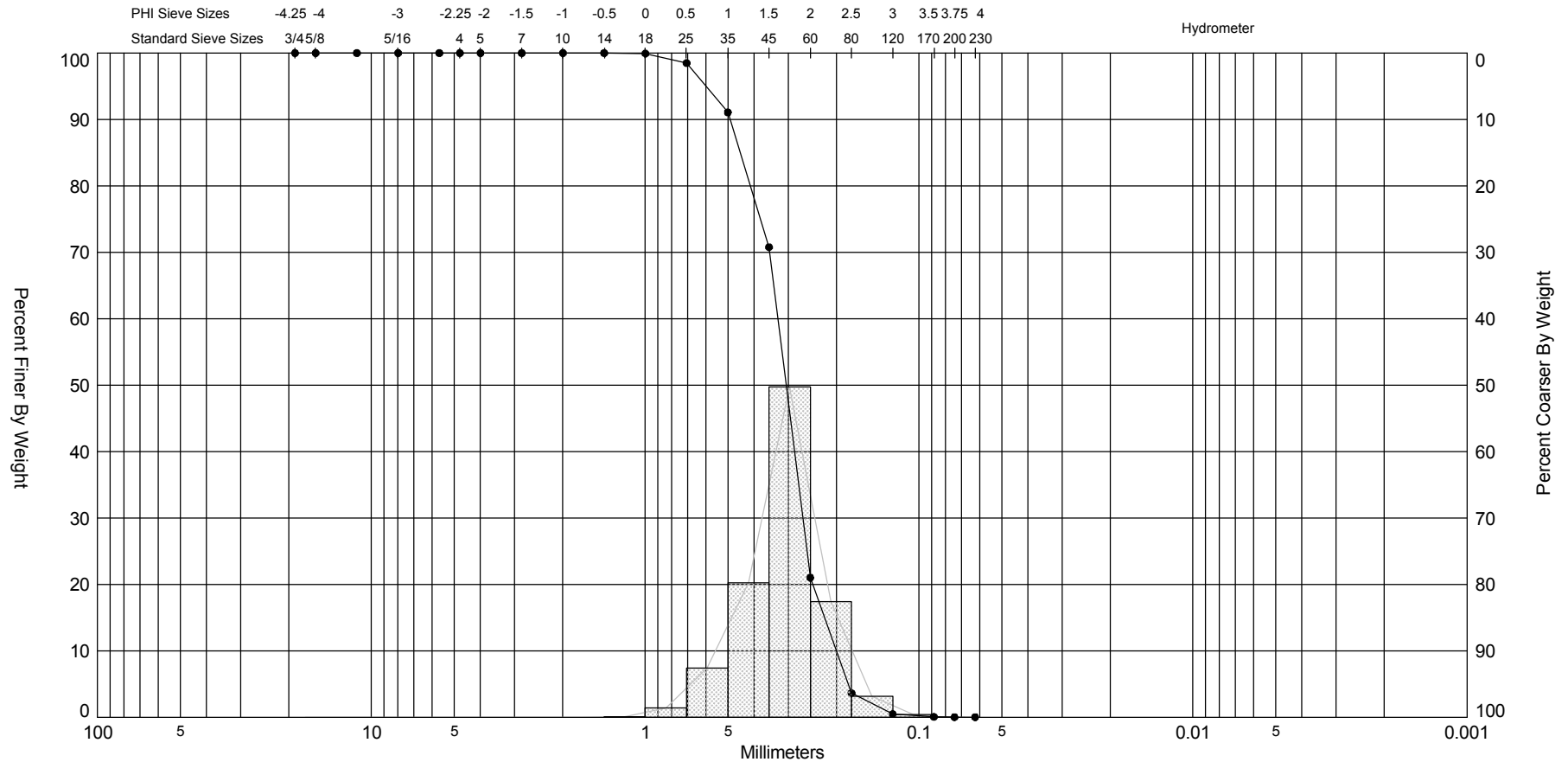



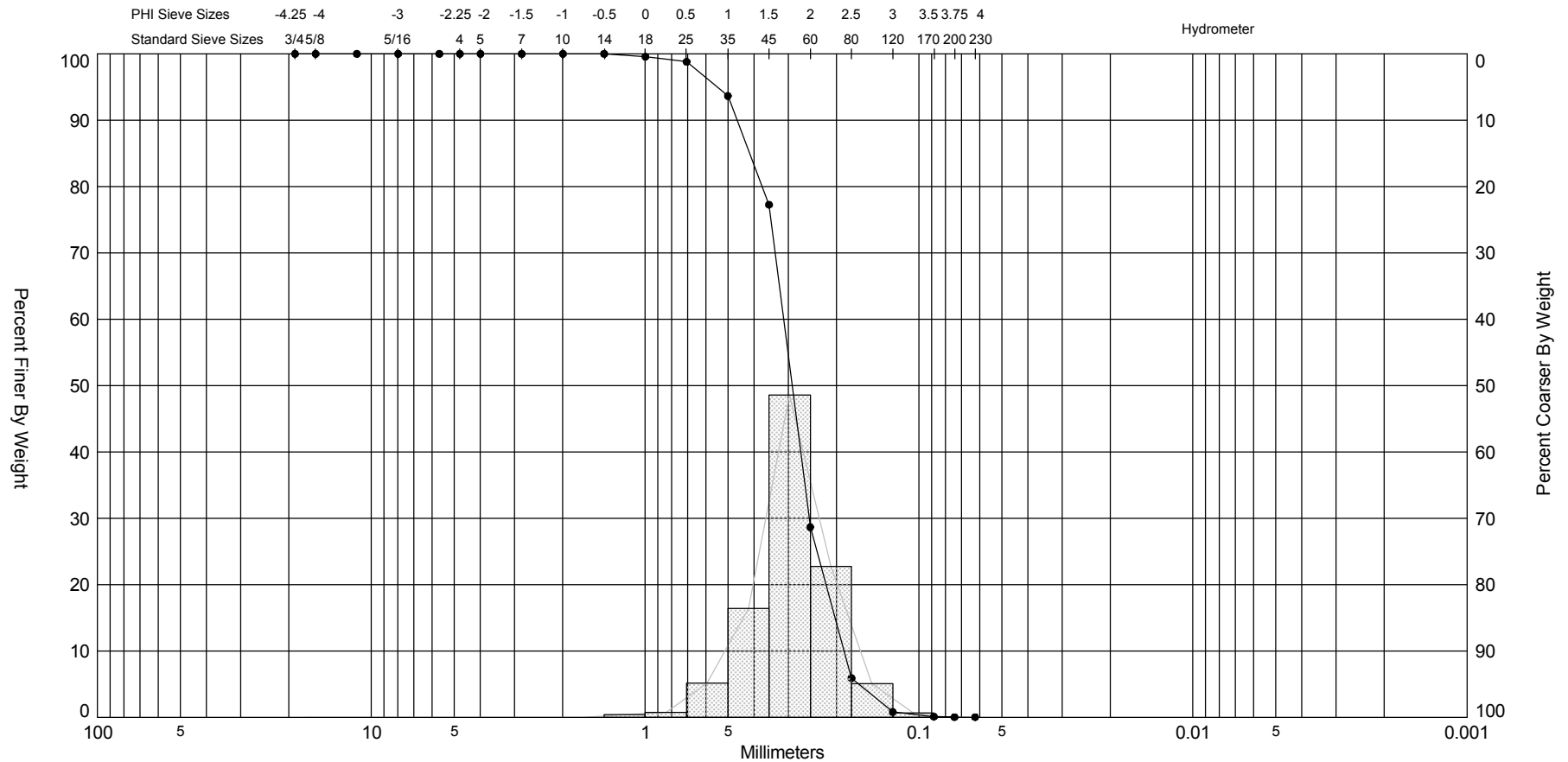
Gravel		Sand			Silt and Clay
Coarse	Fine	Coarse	Medium	Fine	

Sample	Symbol	Elev. (ft)	USCS	% Fines	% Organics	% Carbonates	Median	Mean	Skew	Kurt	Sort	Sample Information	
WA-62 #WA-62 0'		-72.7	SP	#200 - 0.00 #230 - 0.00			1.69	1.65	-0.38	3.92	0.48	Project Name:	Walton County Borrow Area A
Comments:												Analysis Date:	
Depths and elevations based on measured values												Analyzed By:	
						Louisiana State University 216 Howe-Russell Geoscience Complex Baton Rouge, LA 70803 ph (225) 578-5330 fax (225) 578-2520						Easting (X, ft):	1,378,938
												Northing (Y, ft):	479,440
												Horizontal System:	NAD 1983
												Vertical System:	NAVD 88




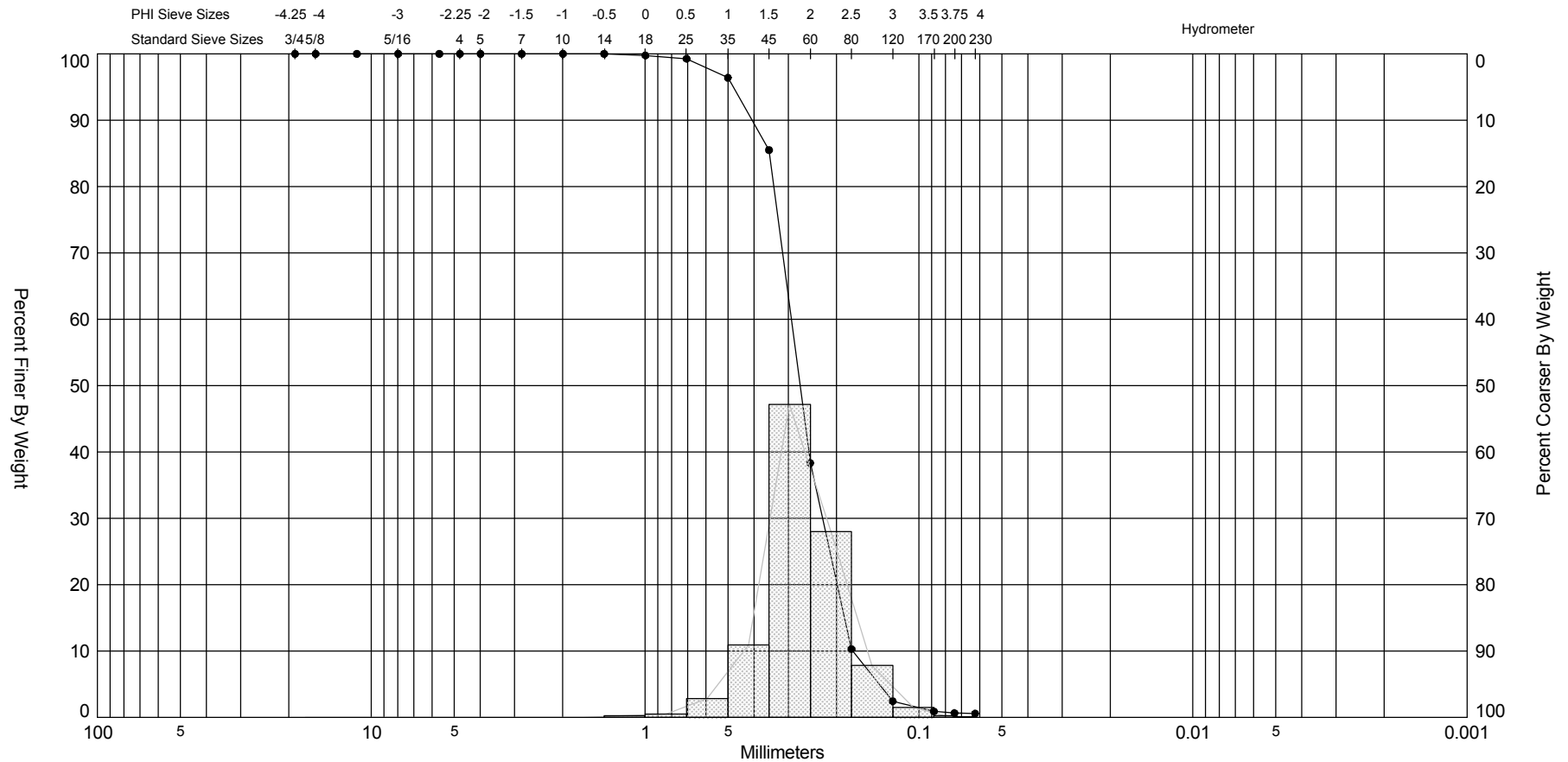
Gravel		Sand			Silt and Clay
Coarse	Fine	Coarse	Medium	Fine	

Sample	Symbol	Elev. (ft)	USCS	% Fines	% Organics	% Carbonates	Median	Mean	Skew	Kurt	Sort	Sample Information	
WA-62 #WA-62 1.5'	—●—	-74.2	SP	#200 - 0.03 #230 - 0.03			1.71	1.68	-0.26	3.83	0.49	Project Name:	Walton County Borrow Area A
Comments:												Analysis Date:	
Depths and elevations based on measured values												Analyzed By:	
							Louisiana State University 216 Howe-Russell Geoscience Complex Baton Rouge, LA 70803 ph (225) 578-5330 fax (225) 578-2520			Easting (X, ft):		1,378,938	
										Northing (Y, ft):		479,440	
										Horizontal System:		NAD 1983	
										Vertical System:		NAVD 88	





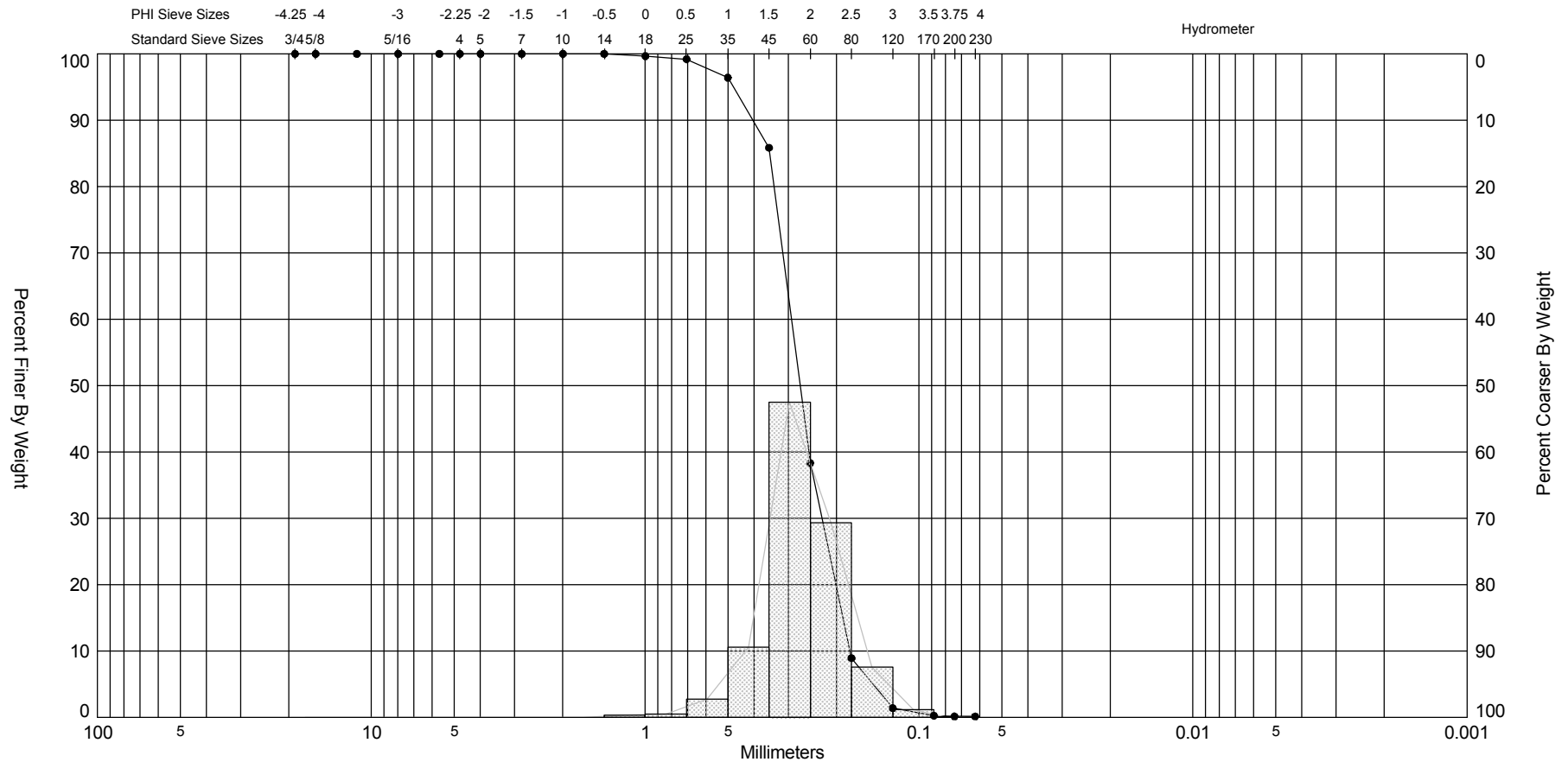
Gravel		Sand			Silt and Clay
Coarse	Fine	Coarse	Medium	Fine	

Sample	Symbol	Elev. (ft)	USCS	% Fines	% Organics	% Carbonates	Median	Mean	Skew	Kurt	Sort	Sample Information	
WA-62 #WA-62 3.0'	—●—	-75.7	SP	#200 - 0.04 #230 - 0.04			1.78	1.77	-0.33	4.42	0.5	Project Name:	Walton County Borrow Area A
Comments:												Analysis Date:	
Depths and elevations based on measured values												Analyzed By:	
							Louisiana State University 216 Howe-Russell Geoscience Complex Baton Rouge, LA 70803 ph (225) 578-5330 fax (225) 578-2520					Easting (X, ft):	1,378,938
												Northing (Y, ft):	479,440
												Horizontal System:	NAD 1983
												Vertical System:	NAVD 88




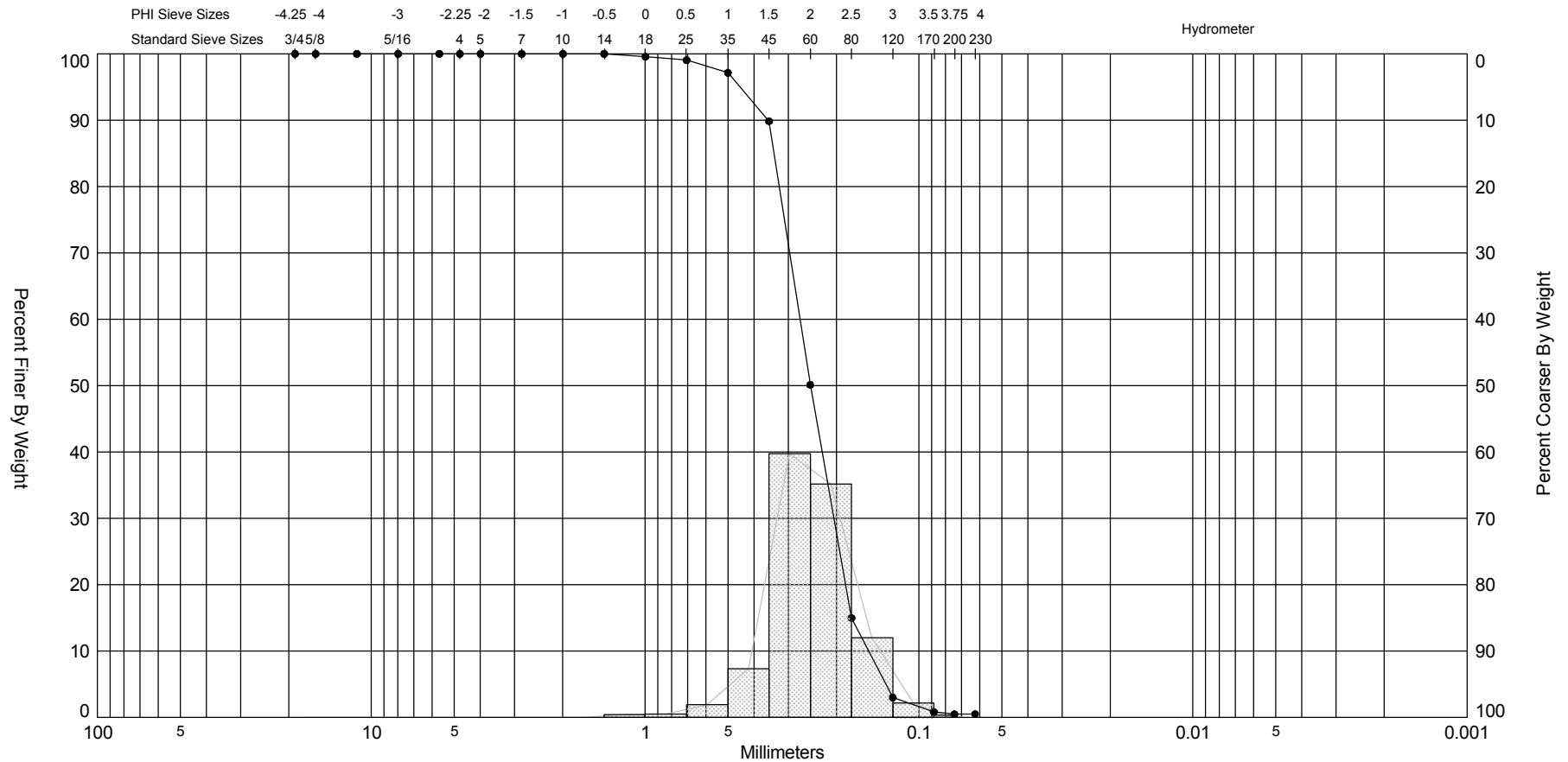
Gravel		Sand			Silt and Clay
Coarse	Fine	Coarse	Medium	Fine	

Sample	Symbol	Elev. (ft)	USCS	% Fines	% Organics	% Carbonates	Median	Mean	Skew	Kurt	Sort	Sample Information	
WA-62 #WA-62 4.5'		-77.2	SP	#200 - 0.64 #230 - 0.57			1.88	1.9	-0.05	4.61	0.5	Project Name:	Walton County Borrow Area A
Comments:												Analysis Date:	
Depths and elevations based on measured values												Analyzed By:	
						Louisiana State University 216 Howe-Russell Geoscience Complex Baton Rouge, LA 70803 ph (225) 578-5330 fax (225) 578-2520						Easting (X, ft):	1,378,938
												Northing (Y, ft):	479,440
												Horizontal System:	NAD 1983
												Vertical System:	NAVD 88




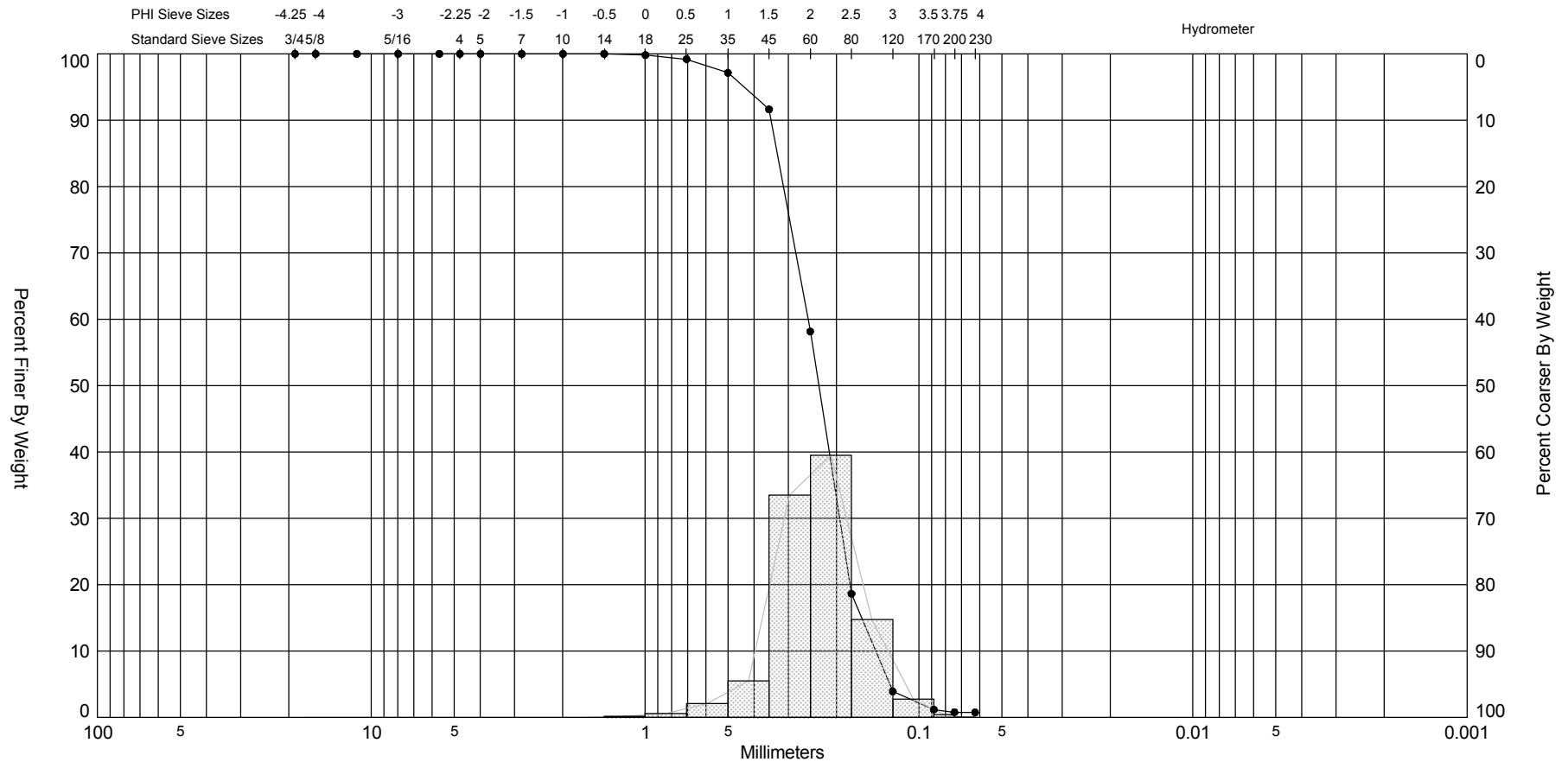
Gravel		Sand			Silt and Clay
Coarse	Fine	Coarse	Medium	Fine	

Sample	Symbol	Elev. (ft)	USCS	% Fines	% Organics	% Carbonates	Median	Mean	Skew	Kurt	Sort	Sample Information	
WA-62 #WA-62 6.0'	—●—	-78.7	SP	#200 - 0.14 #230 - 0.13			1.88	1.9	-0.28	4.82	0.49	Project Name:	Walton County Borrow Area A
Comments:												Analysis Date:	
Depths and elevations based on measured values												Analyzed By:	
							Louisiana State University 216 Howe-Russell Geoscience Complex Baton Rouge, LA 70803 ph (225) 578-5330 fax (225) 578-2520					Easting (X, ft):	1,378,938
												Northing (Y, ft):	479,440
												Horizontal System:	NAD 1983
												Vertical System:	NAVD 88




Gravel		Sand			Silt and Clay
Coarse	Fine	Coarse	Medium	Fine	

Sample	Symbol	Elev. (ft)	USCS	% Fines	% Organics	% Carbonates	Median	Mean	Skew	Kurt	Sort	Sample Information	
WA-62 #WA-62 7.5'	—●—	-80.2	SP	#200 - 0.48 #230 - 0.48			2	2.01	-0.36	4.92	0.52	Project Name:	Walton County Borrow Area A
Comments:												Analysis Date:	
Depths and elevations based on measured values												Analyzed By:	
							Louisiana State University 216 Howe-Russell Geoscience Complex Baton Rouge, LA 70803 ph (225) 578-5330 fax (225) 578-2520					Easting (X, ft):	1,378,938
												Northing (Y, ft):	479,440
												Horizontal System:	NAD 1983
												Vertical System:	NAVD 88



Gravel		Sand			Silt and Clay
Coarse	Fine	Coarse	Medium	Fine	

Sample	Symbol	Elev. (ft)	USCS	% Fines	% Organics	% Carbonates	Median	Mean	Skew	Kurt	Sort	Sample Information	
WA-62 #WA-62 9.0'	—●—	-81.7	SP	#200 - 0.75 #230 - 0.75			2.1	2.09	-0.36	4.54	0.52	Project Name:	Walton County Borrow Area A
Comments:												Analysis Date:	
Depths and elevations based on measured values												Analyzed By:	
							Louisiana State University 216 Howe-Russell Geoscience Complex Baton Rouge, LA 70803 ph (225) 578-5330 fax (225) 578-2520			Easting (X, ft):		1,378,938	
										Northing (Y, ft):		479,440	
										Horizontal System:		NAD 1983	
										Vertical System:		NAVD 88	