
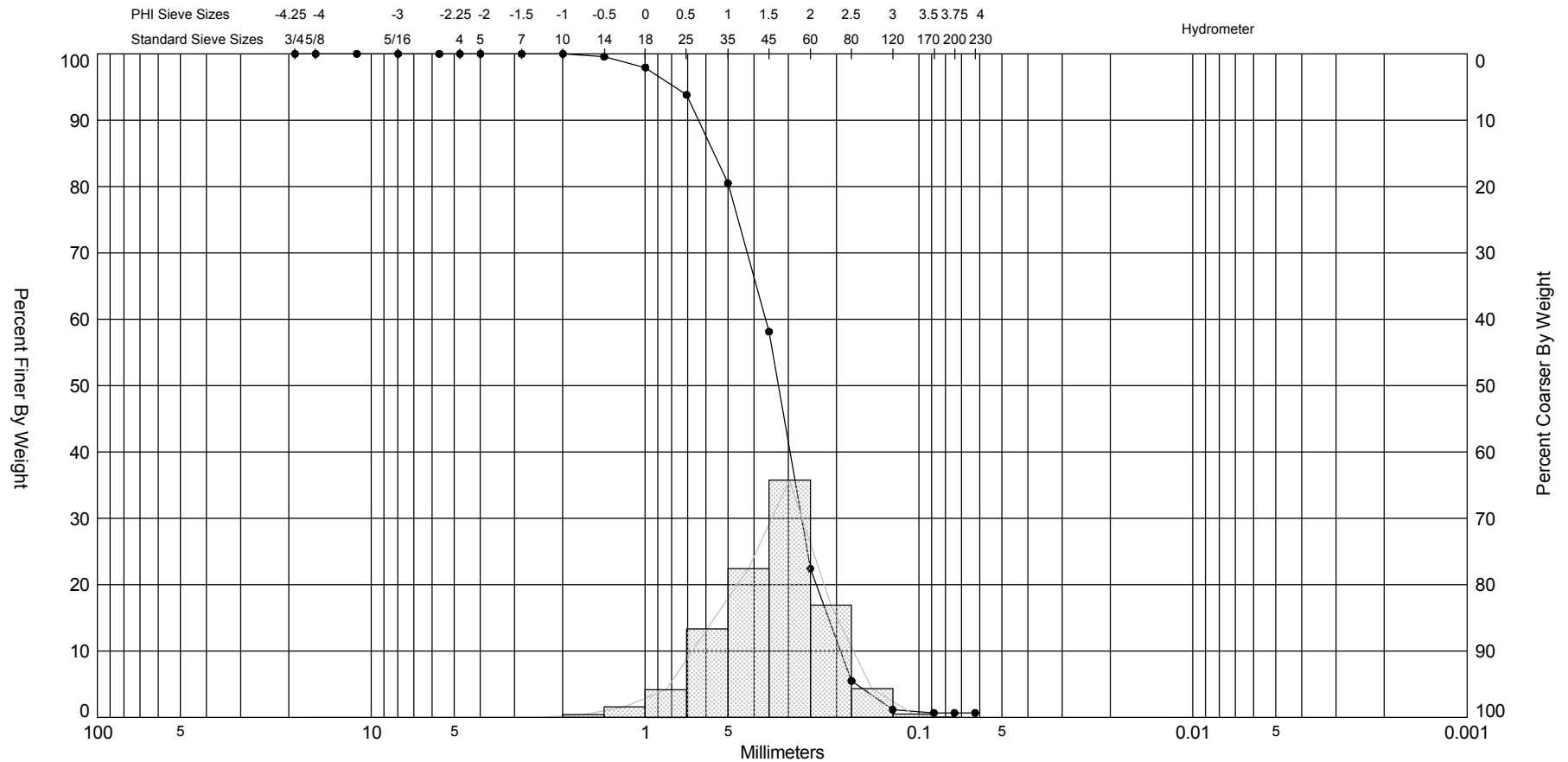



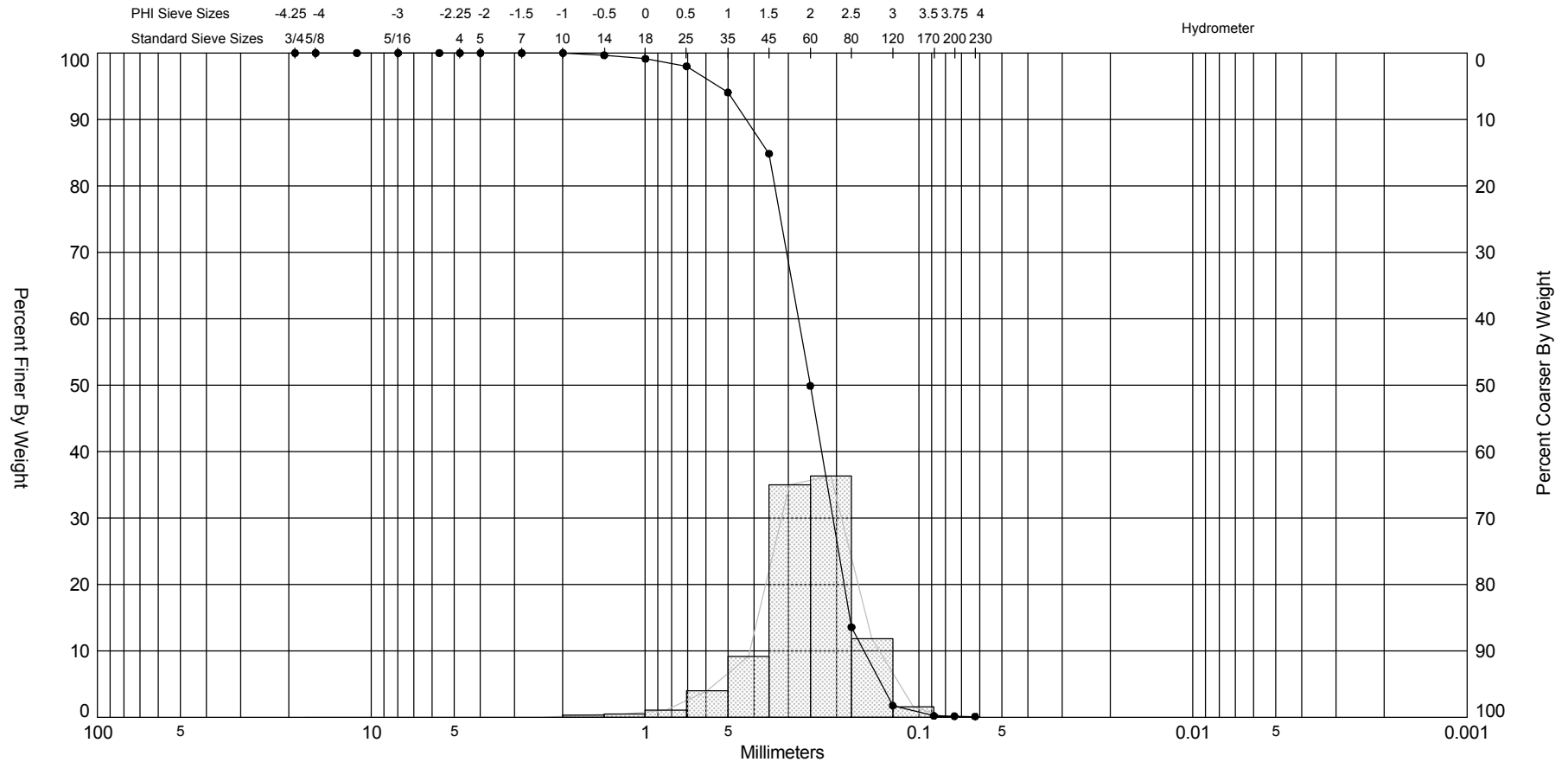
Gravel		Sand			Silt and Clay
Coarse	Fine	Coarse	Medium	Fine	

Sample	Symbol	Elev. (ft)	USCS	% Fines	% Organics	% Carbonates	Median	Mean	Skew	Kurt	Sort	Sample Information	
WA-5 #WA-5 0'	—●—	-71.5	SP	#200 - 0.18 #230 - 0.16			1.3	1.24	-0.34	3.16	0.73	Project Name:	Walton County Borrow Area A
Comments:												Analysis Date:	
Depths and elevations based on measured values												Analyzed By:	
							Louisiana State University 216 Howe-Russell Geoscience Complex Baton Rouge, LA 70803 ph (225) 578-5330 fax (225) 578-2520					Easting (X, ft):	1,382,006
												Northing (Y, ft):	477,455
												Horizontal System:	NAD 1983
												Vertical System:	NAVD 88




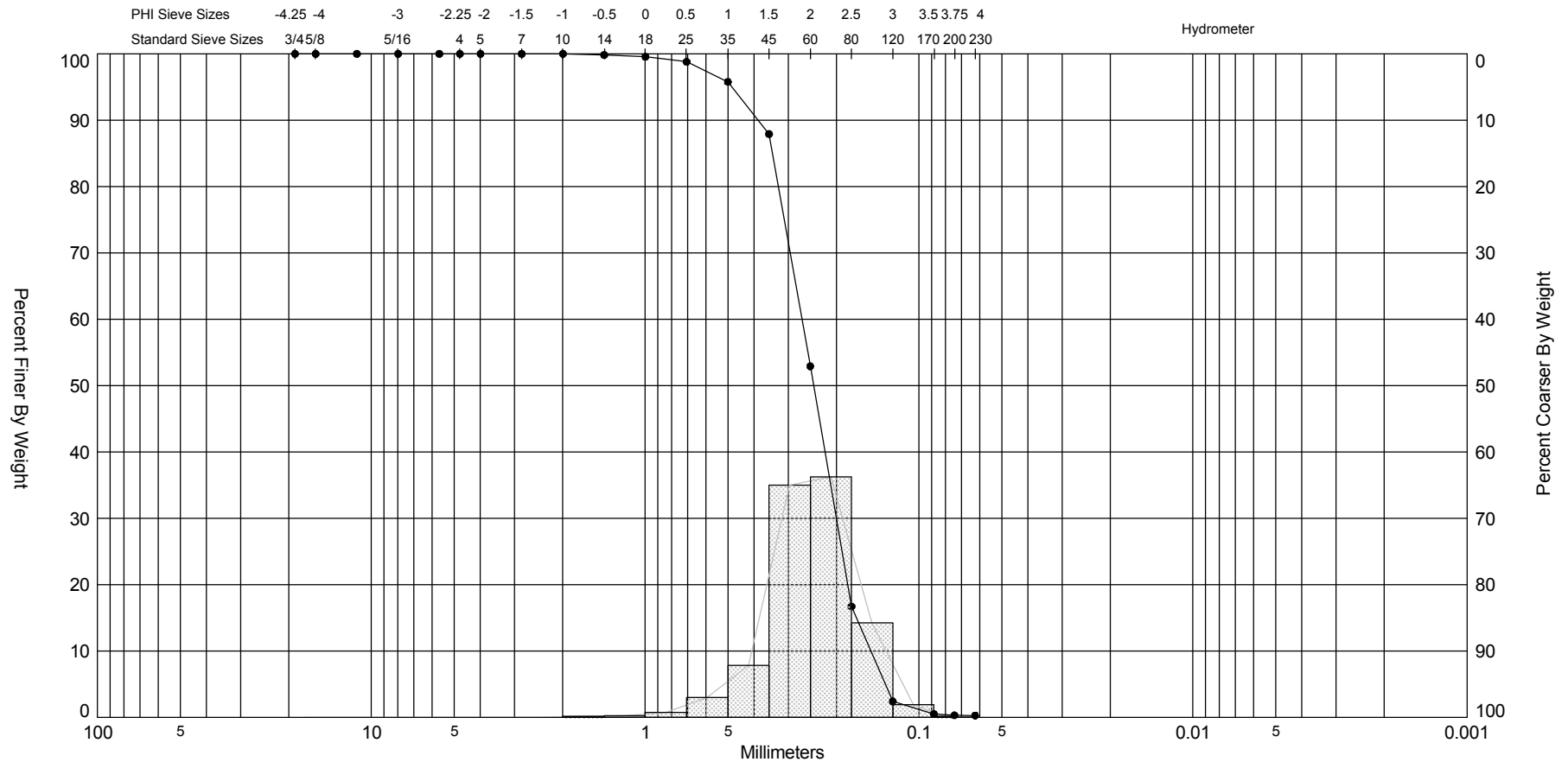
Gravel		Sand			Silt and Clay
Coarse	Fine	Coarse	Medium	Fine	

Sample	Symbol	Elev. (ft)	USCS	% Fines	% Organics	% Carbonates	Median	Mean	Skew	Kurt	Sort	Sample Information	
WA-5 #WA-5 1.5'	—●—	-73.0	SP	#200 - 0.66 #230 - 0.66			1.61	1.53	-0.47	3.48	0.65	Project Name:	Walton County Borrow Area A
Comments:												Analysis Date:	
Depths and elevations based on measured values												Analyzed By:	
							Louisiana State University 216 Howe-Russell Geoscience Complex Baton Rouge, LA 70803 ph (225) 578-5330 fax (225) 578-2520					Easting (X, ft):	1,382,006
												Northing (Y, ft):	477,455
												Horizontal System:	NAD 1983
												Vertical System:	NAVD 88




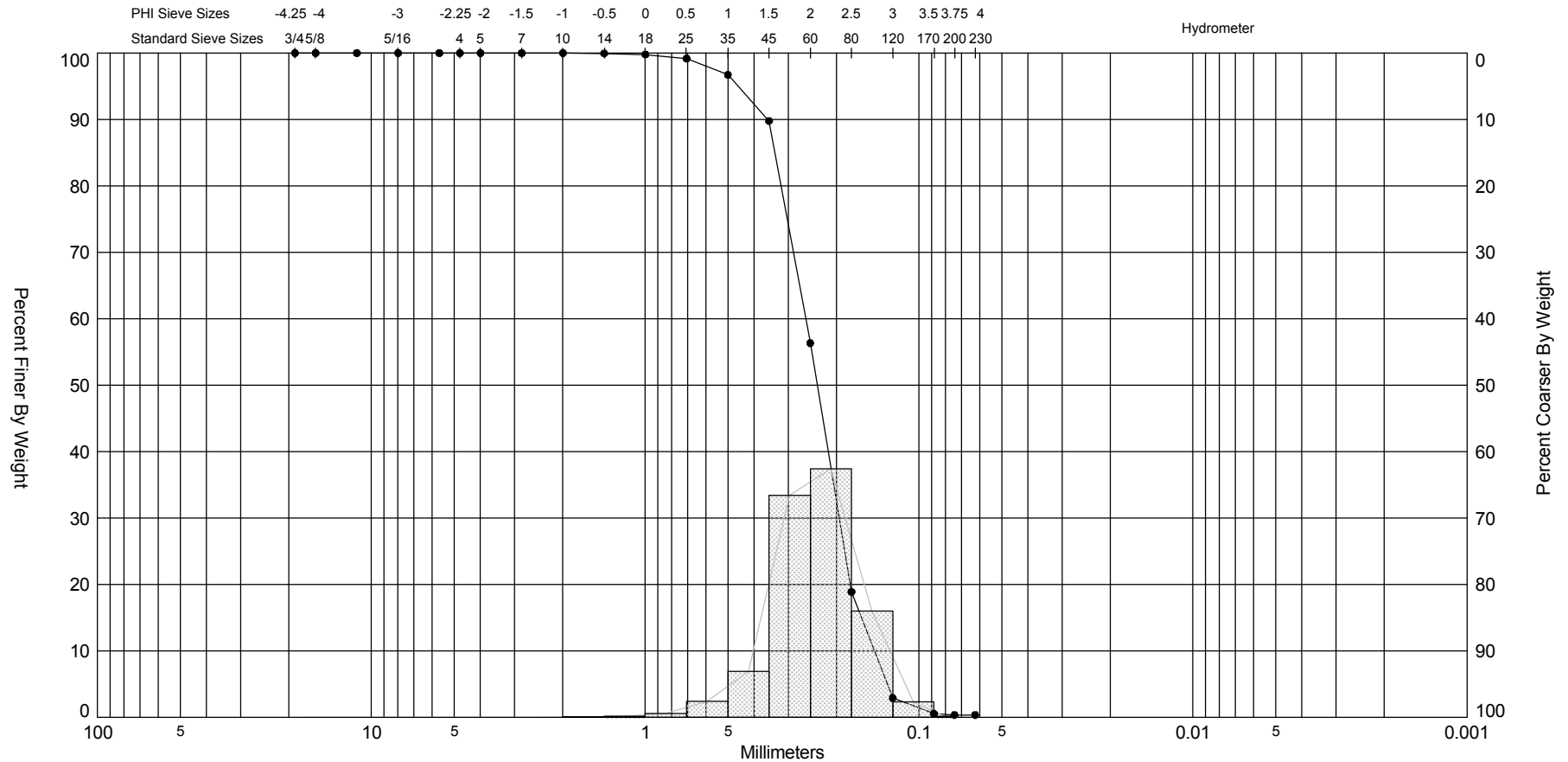
Gravel		Sand			Silt and Clay
Coarse	Fine	Coarse	Medium	Fine	

Sample	Symbol	Elev. (ft)	USCS	% Fines	% Organics	% Carbonates	Median	Mean	Skew	Kurt	Sort	Sample Information	
WA-5 #WA-5 3.0'	—●—	-74.5	SP	#200 - 0.16 #230 - 0.12			2	1.95	-0.9	5.39	0.58	Project Name:	Walton County Borrow Area A
Comments:												Analysis Date:	
Depths and elevations based on measured values												Analyzed By:	
							Louisiana State University 216 Howe-Russell Geoscience Complex Baton Rouge, LA 70803 ph (225) 578-5330 fax (225) 578-2520					Easting (X, ft):	1,382,006
												Northing (Y, ft):	477,455
												Horizontal System:	NAD 1983
												Vertical System:	NAVD 88




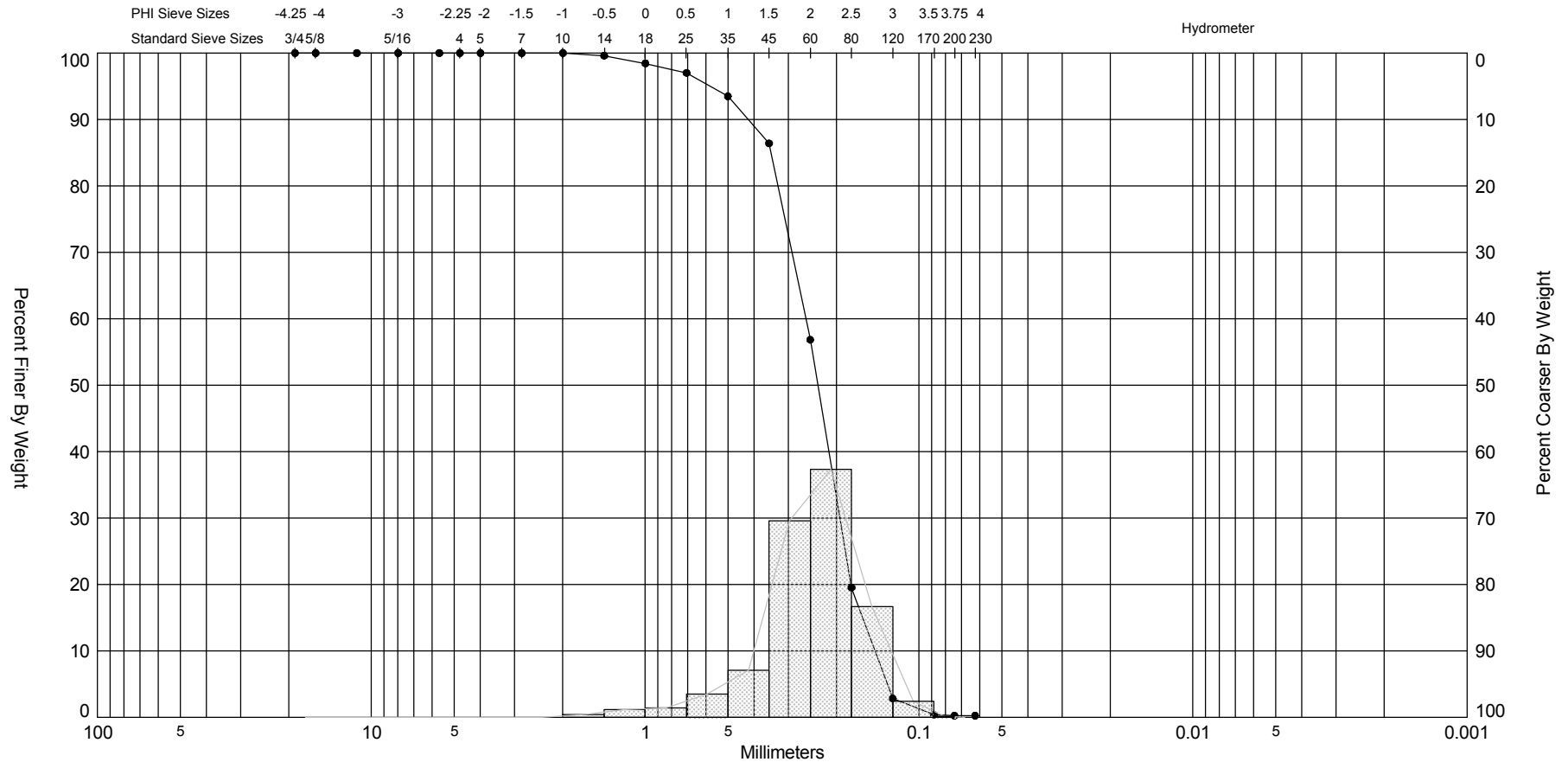
Gravel		Sand			Silt and Clay
Coarse	Fine	Coarse	Medium	Fine	

Sample	Symbol	Elev. (ft)	USCS	% Fines	% Organics	% Carbonates	Median	Mean	Skew	Kurt	Sort	Sample Information	
WA-5 #WA-5 4.5'	—●—	-76.0	SP	#200 - 0.32 #230 - 0.28			2.04	2.02	-0.64	4.98	0.55	Project Name:	Walton County Borrow Area A
Comments:												Analysis Date:	
Depths and elevations based on measured values												Analyzed By:	
							Louisiana State University 216 Howe-Russell Geoscience Complex Baton Rouge, LA 70803 ph (225) 578-5330 fax (225) 578-2520					Easting (X, ft):	1,382,006
												Northing (Y, ft):	477,455
												Horizontal System:	NAD 1983
												Vertical System:	NAVD 88




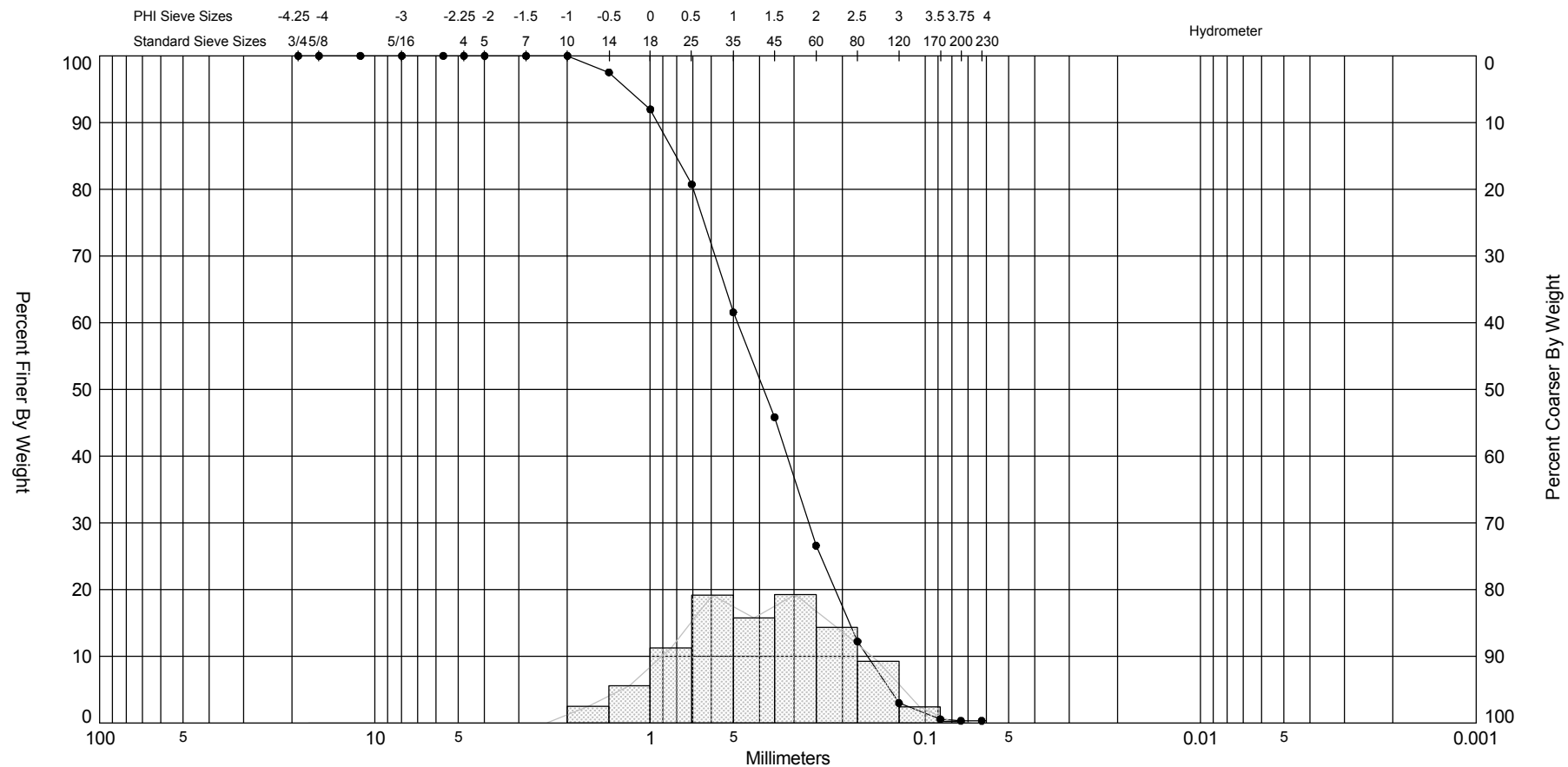
Gravel		Sand			Silt and Clay
Coarse	Fine	Coarse	Medium	Fine	

Sample	Symbol	Elev. (ft)	USCS	% Fines	% Organics	% Carbonates	Median	Mean	Skew	Kurt	Sort	Sample Information	
WA-5 #WA-5 6.0'	—●—	-77.5	SP	#200 - 0.36 #230 - 0.36			2.08	2.06	-0.48	4.38	0.53	Project Name:	Walton County Borrow Area A
Comments:												Analysis Date:	
Depths and elevations based on measured values												Analyzed By:	
							Louisiana State University 216 Howe-Russell Geoscience Complex Baton Rouge, LA 70803 ph (225) 578-5330 fax (225) 578-2520					Easting (X, ft):	1,382,006
												Northing (Y, ft):	477,455
												Horizontal System:	NAD 1983
												Vertical System:	NAVD 88





Gravel		Sand			Silt and Clay
Coarse	Fine	Coarse	Medium	Fine	

Sample	Symbol	Elev. (ft)	USCS	% Fines	% Organics	% Carbonates	Median	Mean	Skew	Kurt	Sort	Sample Information	
WA-5 #WA-5 7.5'	—●—	-79.0	SP	#200 - 0.25 #230 - 0.25			2.09	2.02	-1.11	5.54	0.64	Project Name:	Walton County Borrow Area A
Comments:												Analysis Date:	
Depths and elevations based on measured values												Analyzed By:	
							Louisiana State University 216 Howe-Russell Geoscience Complex Baton Rouge, LA 70803 ph (225) 578-5330 fax (225) 578-2520					Easting (X, ft):	1,382,006
												Northing (Y, ft):	477,455
												Horizontal System:	NAD 1983
												Vertical System:	NAVD 88



Gravel		Sand			Silt and Clay
Coarse	Fine	Coarse	Medium	Fine	

Sample	Symbol	Elev. (ft)	USCS	% Fines	% Organics	% Carbonates	Median	Mean	Skew	Kurt	Sort	Sample Information	
WA-5 #WA-5 9.0'		-80.5	SP	#200 - 0.33 #230 - 0.33			1.37	1.34	-0.07	2.37	0.94	Project Name:	Walton County Borrow Area A
Comments:												Analysis Date:	
Depths and elevations based on measured values												Analyzed By:	
						Louisiana State University 216 Howe-Russell Geoscience Complex Baton Rouge, LA 70803 ph (225) 578-5330 fax (225) 578-2520						Easting (X, ft):	1,382,006
												Northing (Y, ft):	477,455
												Horizontal System:	NAD 1983
												Vertical System:	NAVD 88