

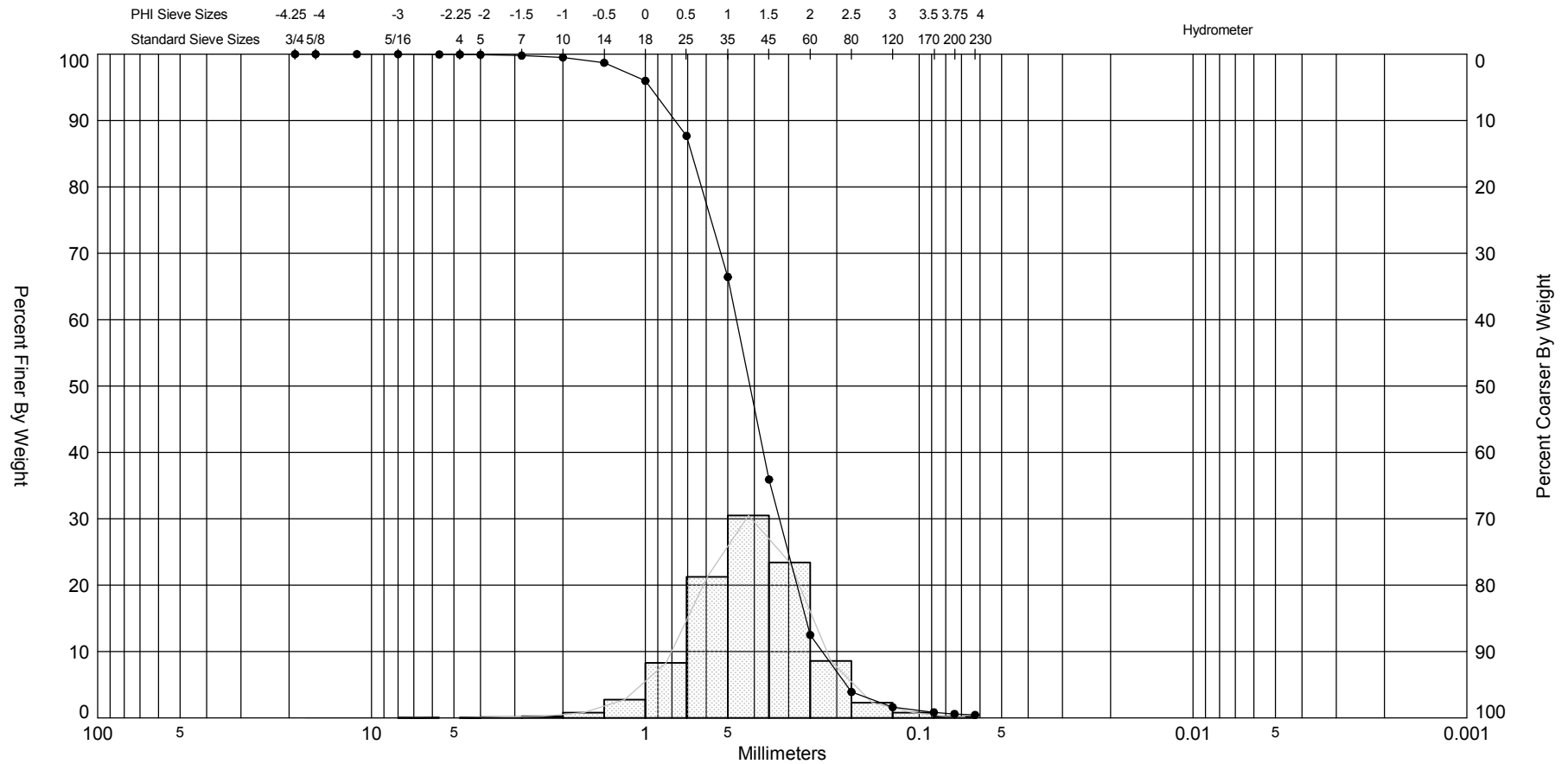



Gravel		Sand			Silt and Clay
Coarse	Fine	Coarse	Medium	Fine	

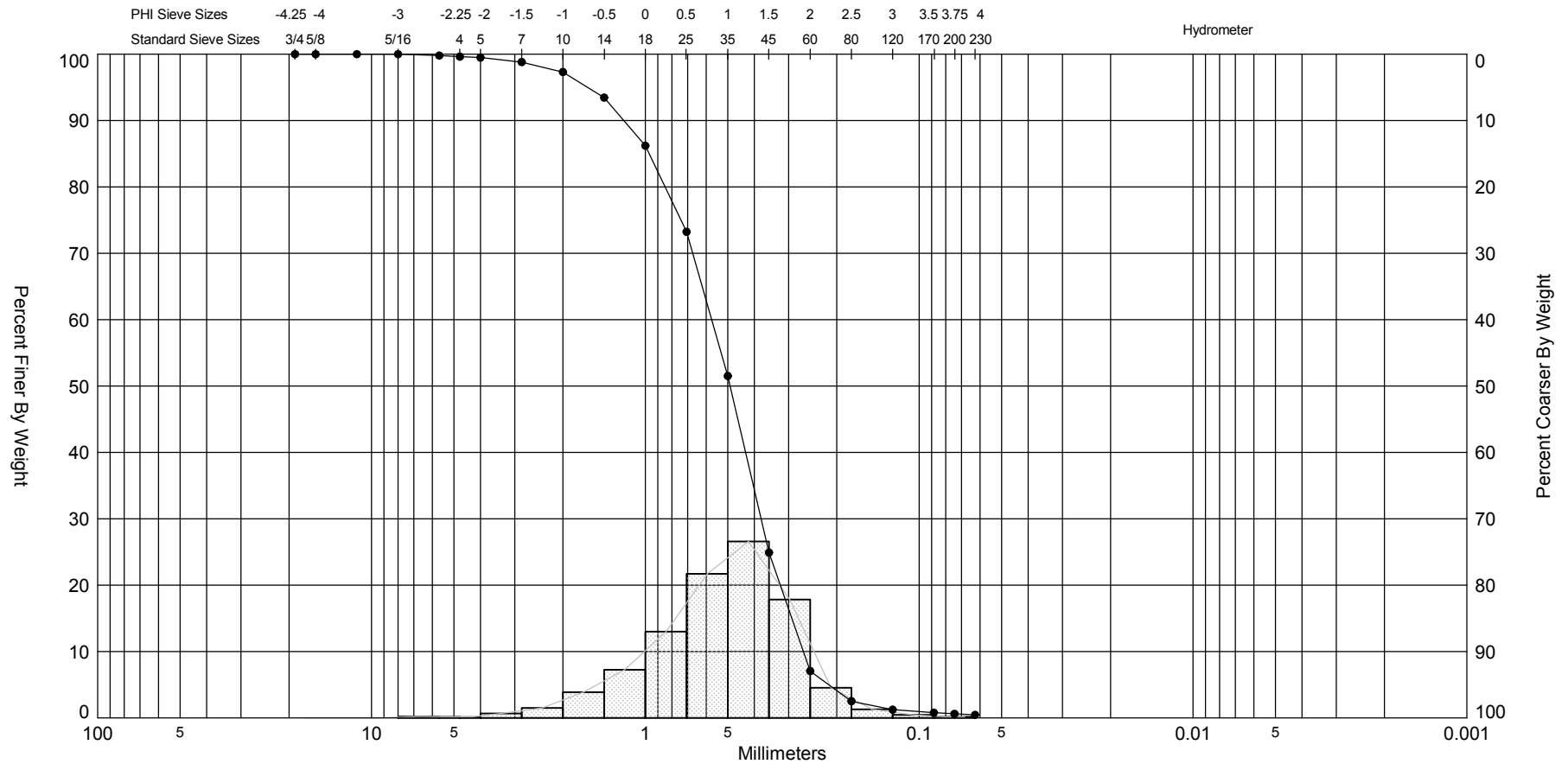
Sample	Symbol	Elev. (ft)	USCS	% Fines	% Organics	% Carbonates	Median	Mean	Skew	Kurt	Sort	Sample Information	
SLC-11-C77 #1		-29.7	SP	#200 - 0.08 #230 - 0.06	2.20	85.40	0.85	0.78	-0.52	3.83	0.81	Project Name:	2011 SLC Geotech Investigation
Comments:												Analysis Date:	
Depths and elevations based on measured values												Analyzed By:	JB
 <b>COASTAL TECH</b> Coastal Geology & Sediments Laboratory						715 North Drive Suite E Melbourne, FL 32934 Phone (321) 751-1135 Fax (321) 751-2343						Easting (X, ft):	935,237
												Northing (Y, ft):	1,099,576
												Horizontal System:	NAD 1983
												Vertical System:	NAVD 88

SIEVE ANALYSIS 2011-6-16 SLC PLANS AND SPECS.GPJ FL DEP ROSS.GDT 12/5/11




Sample	Symbol	Elev. (ft)	USCS	% Fines	% Organics	% Carbonates	Median	Mean	Skew	Kurt	Sort	Sample Information	
SLC-11-C77 #2	—●—	-33.7	SP	#200 - 0.59 #230 - 0.44	1.80	82.40	1.27	1.25	-0.2	4.55	0.72	Project Name:	2011 SLC Geotech Investigation
Comments:												Analysis Date:	
Depths and elevations based on measured values												Analyzed By:	JB
 <b>COASTAL TECH</b> Coastal Geology & Sediments Laboratory												Easting (X, ft):	935,237
												Northing (Y, ft):	1,099,576
												Horizontal System:	NAD 1983
												Vertical System:	NAVD 88
715 North Drive Suite E Melbourne, FL 32934 Phone (321) 751-1135 Fax (321) 751-2343													

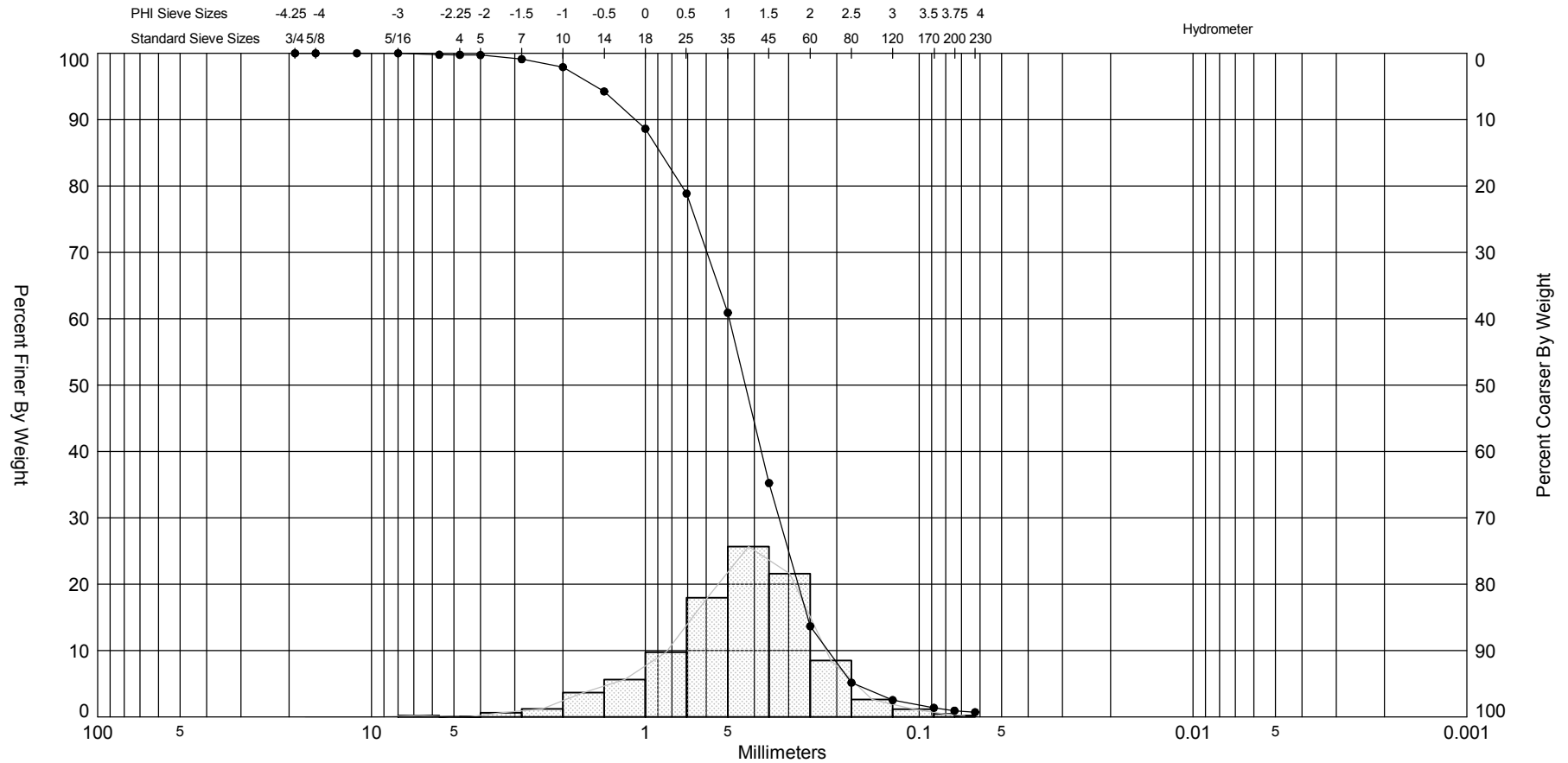
SIEVE ANALYSIS 2011-6-16 SLC PLANS AND SPECS.GPJ FL DEP ROSS.GDT 12/5/11




Gravel		Sand			Silt and Clay
Coarse	Fine	Coarse	Medium	Fine	

Sample	Symbol	Elev. (ft)	USCS	% Fines	% Organics	% Carbonates	Median	Mean	Skew	Kurt	Sort	Sample Information	
SLC-11-C77 #3	—●—	-36.2	SW	#200 - 0.61 #230 - 0.46	2.00	84.70	1.03	0.92	-0.57	4.22	0.88	Project Name:	2011 SLC Geotech Investigation
Comments:												Analysis Date:	
Depths and elevations based on measured values												Analyzed By:	JB
 <b>COASTAL TECH</b> Coastal Geology & Sediments Laboratory												Easting (X, ft):	935,237
												Northing (Y, ft):	1,099,576
												Horizontal System:	NAD 1983
												Vertical System:	NAVD 88
715 North Drive Suite E Melbourne, FL 32934 Phone (321) 751-1135 Fax (321) 751-2343													



SIEVE ANALYSIS 2011-6-16 SLC PLANS AND SPECS.GPJ FL DEP ROSS.GDT 12/5/11



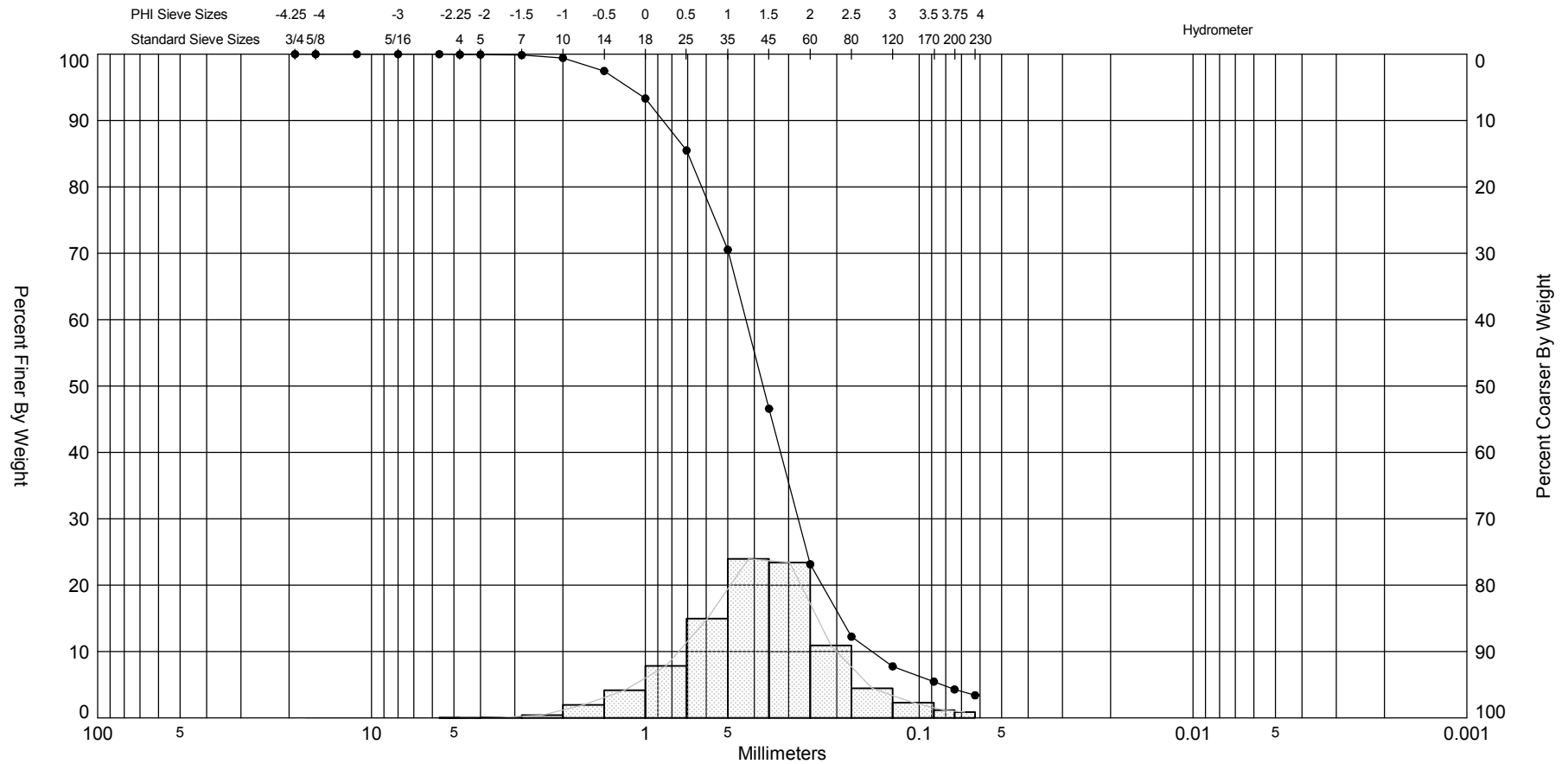
Gravel		Sand			Silt and Clay
Coarse	Fine	Coarse	Medium	Fine	

Sample	Symbol	Elev. (ft)	USCS	% Fines	% Organics	% Carbonates	Median	Mean	Skew	Kurt	Sort	Sample Information	
SLC-11-C77 #4	—●—	-39.2	SW	#200 - 0.93 #230 - 0.71	2.00	83.30	1.21	1.12	-0.48	4.01	0.93	Project Name:	2011 SLC Geotech Investigation
Comments:												Analysis Date:	
Depths and elevations based on measured values												Analyzed By:	JB
 <b>COASTAL TECH</b> Coastal Geology & Sediments Laboratory												Easting (X, ft):	935,237
												Northing (Y, ft):	1,099,576
												Horizontal System:	NAD 1983
												Vertical System:	NAVD 88
715 North Drive Suite E Melbourne, FL 32934 Phone (321) 751-1135 Fax (321) 751-2343													


Gravel		Sand			Silt and Clay
Coarse	Fine	Coarse	Medium	Fine	

Sample	Symbol	Elev. (ft)	USCS	% Fines	% Organics	% Carbonates	Median	Mean	Skew	Kurt	Sort	Sample Information	
SLC-11-C77 #5		-43.2	SP	#200 - 2.02 #230 - 1.58	1.70	69.70	1.37	1.35	-0.08	4.09	0.8	Project Name:	2011 SLC Geotech Investigation
Comments:												Analysis Date:	
Depths and elevations based on measured values												Analyzed By:	JB
 <b>COASTAL TECH</b> Coastal Geology & Sediments Laboratory						715 North Drive Suite E Melbourne, FL 32934 Phone (321) 751-1135 Fax (321) 751-2343						Easting (X, ft):	935,237
												Northing (Y, ft):	1,099,576
												Horizontal System:	NAD 1983
												Vertical System:	NAVD 88

SIEVE ANALYSIS 2011-6-16 SLC PLANS AND SPECS.GPJ FL DEP ROSS.GDT 12/5/11



Gravel		Sand			Silt and Clay
Coarse	Fine	Coarse	Medium	Fine	

Sample	Symbol	Elev. (ft)	USCS	% Fines	% Organics	% Carbonates	Median	Mean	Skew	Kurt	Sort	Sample Information	
SLC-11-C77 #6	—●—	-45.2	SW	#200 - 4.29 #230 - 3.40	1.90	82.80	1.43	1.37	-0.03	3.61	0.91	Project Name:	2011 SLC Geotech Investigation
Comments:												Analysis Date:	
Depths and elevations based on measured values												Analyzed By:	JB
 <b>COASTAL TECH</b> Coastal Geology & Sediments Laboratory												Easting (X, ft):	935,237
												Northing (Y, ft):	1,099,576
												Horizontal System:	NAD 1983
												Vertical System:	NAVD 88
715 North Drive Suite E Melbourne, FL 32934 Phone (321) 751-1135 Fax (321) 751-2343													