
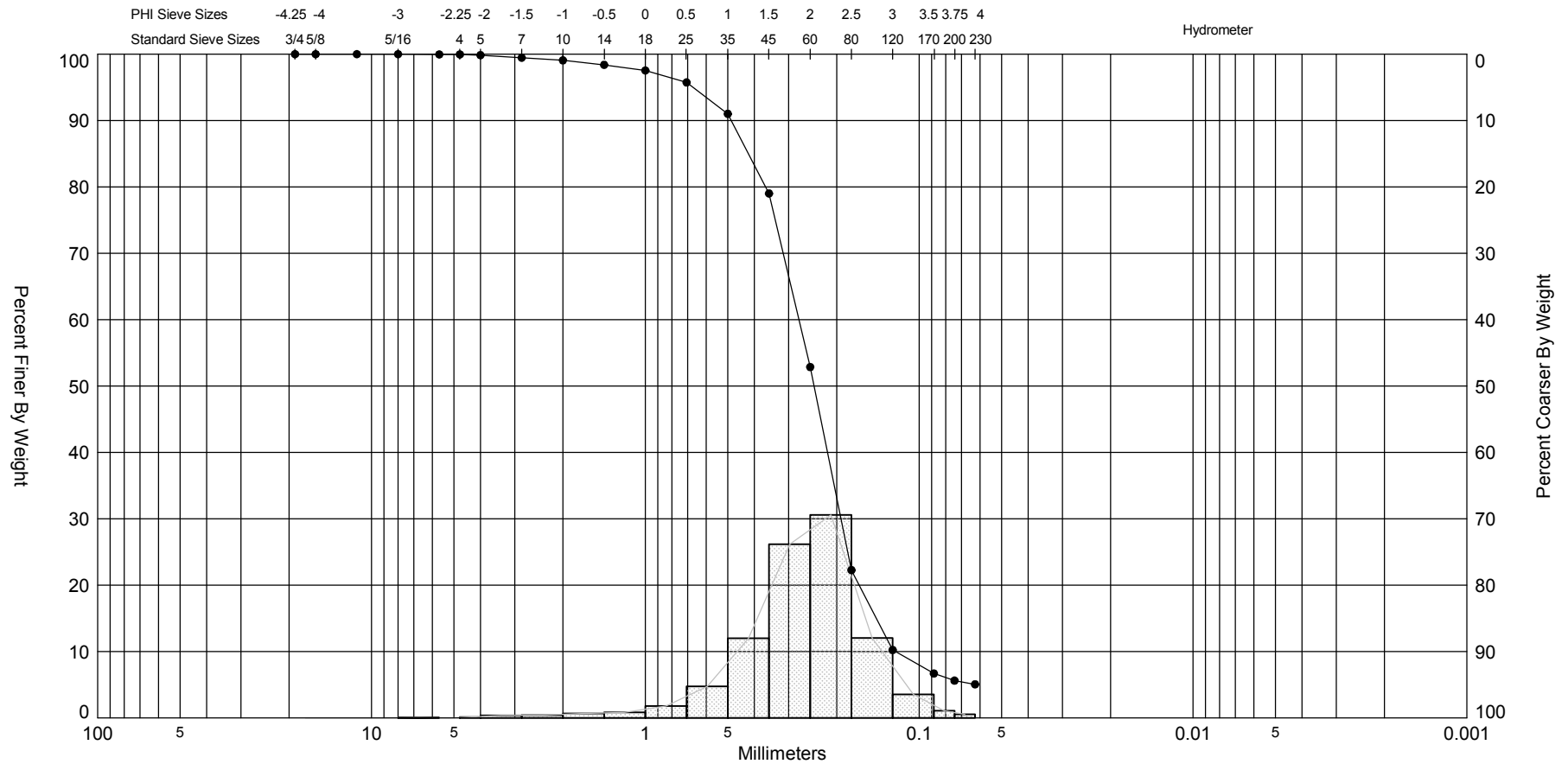




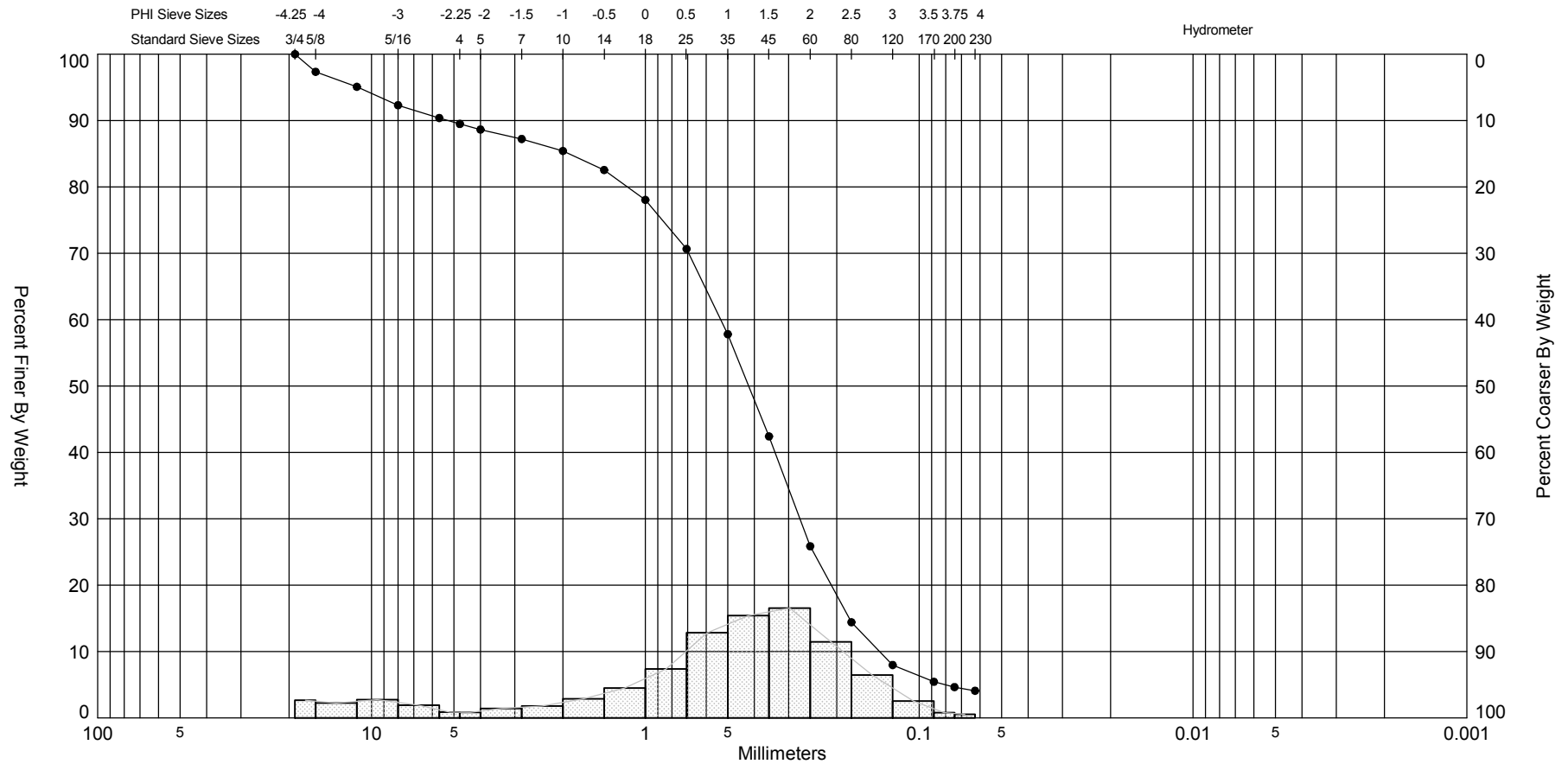
Gravel		Sand			Silt and Clay
Coarse	Fine	Coarse	Medium	Fine	

Sample	Symbol	Elev. (ft)	USCS	% Fines	% Organics	% Carbonates	Median	Mean	Skew	Kurt	Sort	Sample Information	
SLC-11-B50 #2	—●—	-41.3	SP	#200 - 1.32 #230 - 0.87	2.30	79.50	2.01	1.86	-0.99	5.1	0.83	Project Name:	2011 SLC Geotech Investigation
Comments:												Analysis Date:	
Depths and elevations based on measured values												Analyzed By:	JB
 COASTAL TECH Coastal Geology & Sediments Laboratory												Easting (X, ft):	931,156
												Northing (Y, ft):	1,092,591
												Horizontal System:	NAD 1983
												Vertical System:	NAVD 88
715 North Drive Suite E Melbourne, FL 32934 Phone (321) 751-1135 Fax (321) 751-2343													





Gravel		Sand			Silt and Clay
Coarse	Fine	Coarse	Medium	Fine	

Sample	Symbol	Elev. (ft)	USCS	% Fines	% Organics	% Carbonates	Median	Mean	Skew	Kurt	Sort	Sample Information	
SLC-11-B50 #3		-44.8	SP-SM	#200 - 5.62 #230 - 5.06	2.30	76.80	2.05	1.92	-1.17	6.78	0.8	Project Name:	2011 SLC Geotech Investigation
Comments:												Analysis Date:	
Depths and elevations based on measured values												Analyzed By:	JB
 COASTAL TECH Coastal Geology & Sediments Laboratory						715 North Drive Suite E Melbourne, FL 32934 Phone (321) 751-1135 Fax (321) 751-2343						Easting (X, ft):	931,156
												Northing (Y, ft):	1,092,591
												Horizontal System:	NAD 1983
												Vertical System:	NAVD 88



Gravel		Sand			Silt and Clay
Coarse	Fine	Coarse	Medium	Fine	

Sample	Symbol	Elev. (ft)	USCS	% Fines	% Organics	% Carbonates	Median	Mean	Skew	Kurt	Sort	Sample Information	
SLC-11-B50 #4		-48.8	SW	#200 - 4.64 #230 - 4.09	2.20	82.90	1.25	0.74	-1.15	3.74	1.83	Project Name:	2011 SLC Geotech Investigation
Comments:												Analysis Date:	
Depths and elevations based on measured values												Analyzed By:	JB
 COASTAL TECH Coastal Geology & Sediments Laboratory						715 North Drive Suite E Melbourne, FL 32934 Phone (321) 751-1135 Fax (321) 751-2343						Easting (X, ft):	931,156
												Northing (Y, ft):	1,092,591
												Horizontal System:	NAD 1983
												Vertical System:	NAVD 88