


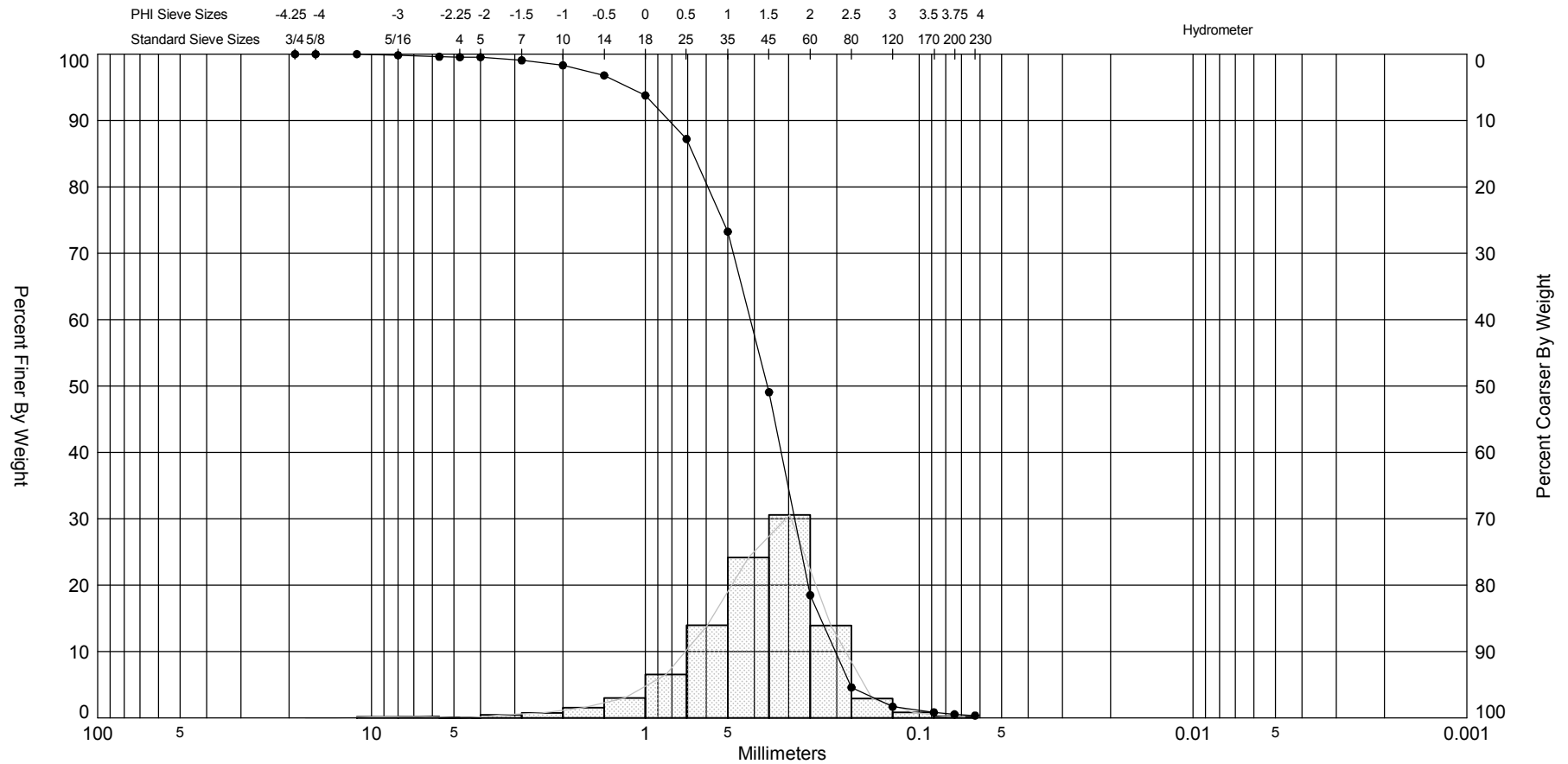


Gravel		Sand			Silt and Clay
Coarse	Fine	Coarse	Medium	Fine	


Sample	Symbol	Elev. (ft)	USCS	% Fines	% Organics	% Carbonates	Median	Mean	Skew	Kurt	Sort	Sample Information	
SLC-11-A02 #1	—●—	-35.2	SP	#200 - 0.20 #230 - 0.17	2.00	80.80	1.08	0.99	-0.64	4.34	0.78	Project Name:	2011 SLC Geotech Investigation
Comments:												Analysis Date:	
Depths and elevations based on measured values												Analyzed By:	JB
 COASTAL TECH Coastal Geology & Sediments Laboratory												Easting (X, ft):	931,991
												Northing (Y, ft):	1,076,400
												Horizontal System:	NAD 1983
												Vertical System:	NAVD 88
715 North Drive Suite E Melbourne, FL 32934 Phone (321) 751-1135 Fax (321) 751-2343													

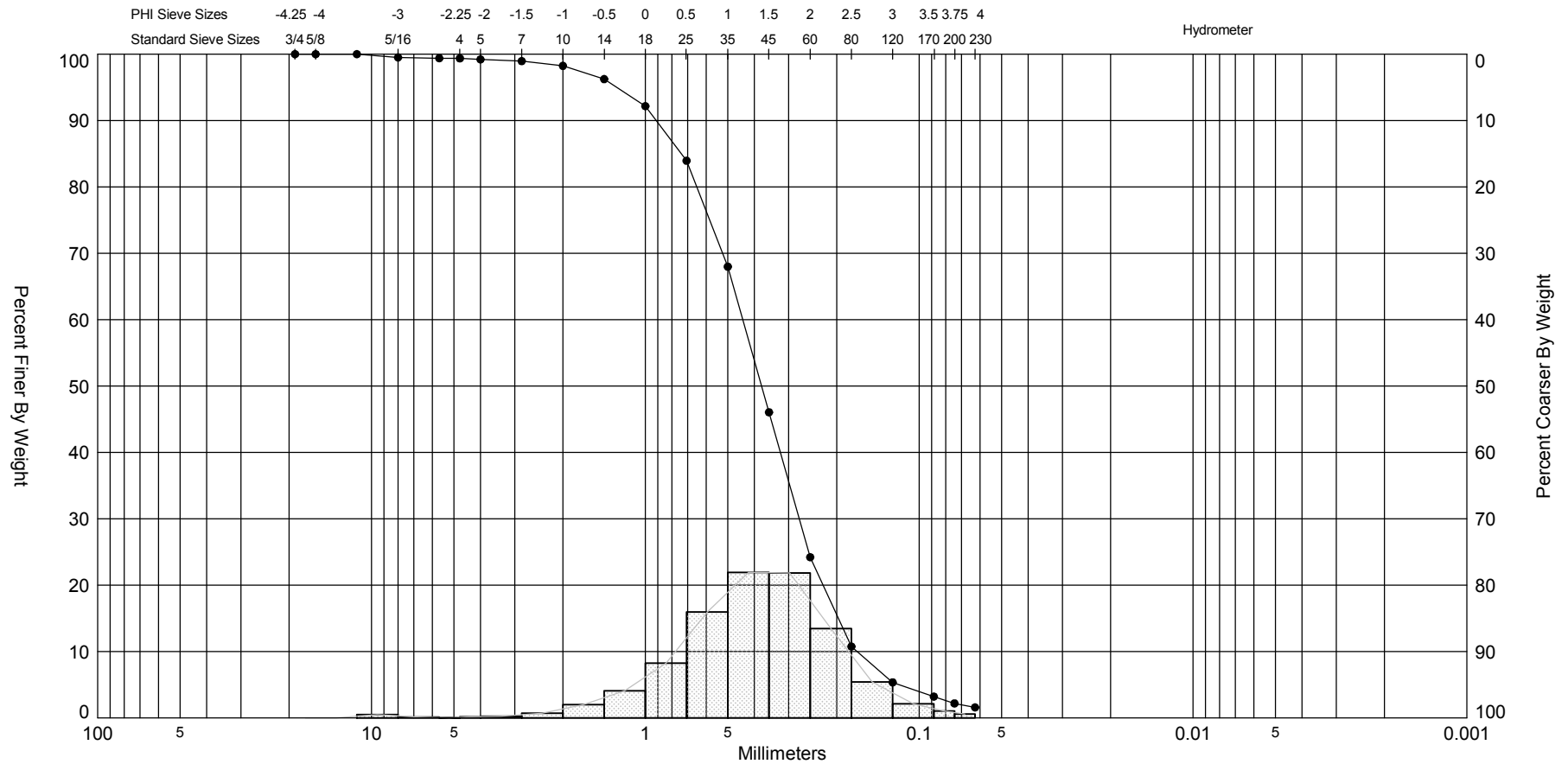
Gravel		Sand			Silt and Clay
Coarse	Fine	Coarse	Medium	Fine	

Sample	Symbol	Elev. (ft)	USCS	% Fines	% Organics	% Carbonates	Median	Mean	Skew	Kurt	Sort	Sample Information	
SLC-11-A02 #2		-38.2	SP	#200 - 0.15 #230 - 0.11	1.90	77.20	1.17	1.12	-0.56	4.94	0.7	Project Name:	2011 SLC Geotech Investigation
Comments:												Analysis Date:	
Depths and elevations based on measured values												Analyzed By:	JB
 COASTAL TECH Coastal Geology & Sediments Laboratory						715 North Drive Suite E Melbourne, FL 32934 Phone (321) 751-1135 Fax (321) 751-2343						Easting (X, ft):	931,991
												Northing (Y, ft):	1,076,400
												Horizontal System:	NAD 1983
												Vertical System:	NAVD 88




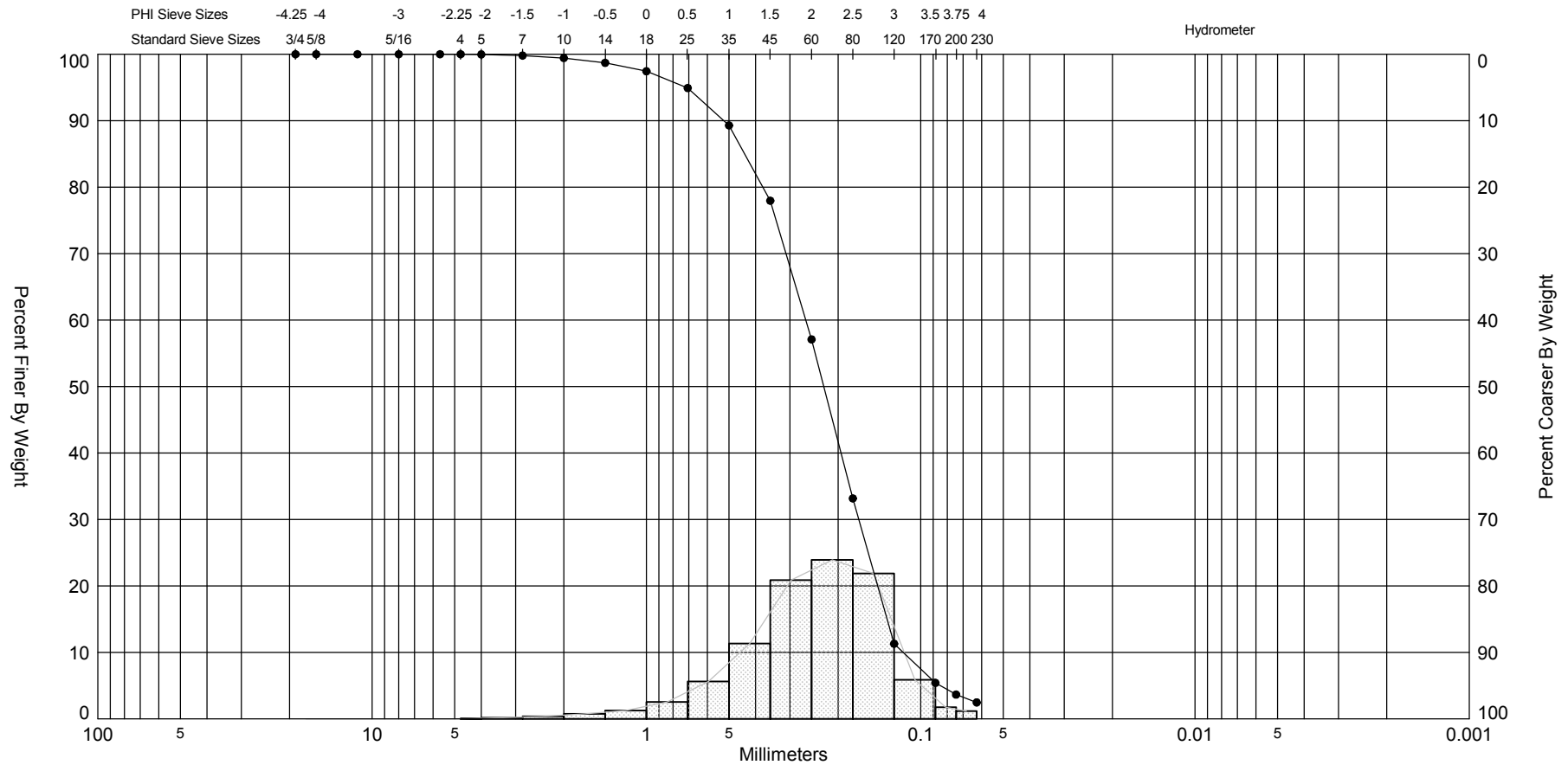
Gravel		Sand			Silt and Clay
Coarse	Fine	Coarse	Medium	Fine	

Sample	Symbol	Elev. (ft)	USCS	% Fines	% Organics	% Carbonates	Median	Mean	Skew	Kurt	Sort	Sample Information	
SLC-11-A02 #3	—●—	-40.7	SW	#200 - 0.53 #230 - 0.35	1.80	77.60	1.48	1.35	-1.09	6.27	0.86	Project Name:	2011 SLC Geotech Investigation
Comments:												Analysis Date:	
Depths and elevations based on measured values												Analyzed By:	JB
 COASTAL TECH Coastal Geology & Sediments Laboratory												Easting (X, ft):	931,991
												Northing (Y, ft):	1,076,400
												Horizontal System:	NAD 1983
												Vertical System:	NAVD 88
715 North Drive Suite E Melbourne, FL 32934 Phone (321) 751-1135 Fax (321) 751-2343													




Gravel		Sand			Silt and Clay
Coarse	Fine	Coarse	Medium	Fine	

Sample	Symbol	Elev. (ft)	USCS	% Fines	% Organics	% Carbonates	Median	Mean	Skew	Kurt	Sort	Sample Information	
SLC-11-A02 #4	—●—	-44.2	SW	#200 - 2.18 #230 - 1.58	1.90	75.80	1.41	1.34	-0.68	5.27	1	Project Name:	2011 SLC Geotech Investigation
Comments:												Analysis Date:	
Depths and elevations based on measured values												Analyzed By:	JB
 COASTAL TECH Coastal Geology & Sediments Laboratory												Easting (X, ft):	931,991
												Northing (Y, ft):	1,076,400
												Horizontal System:	NAD 1983
												Vertical System:	NAVD 88
715 North Drive Suite E Melbourne, FL 32934 Phone (321) 751-1135 Fax (321) 751-2343													



Gravel		Sand			Silt and Clay
Coarse	Fine	Coarse	Medium	Fine	

Sample	Symbol	Elev. (ft)	USCS	% Fines	% Organics	% Carbonates	Median	Mean	Skew	Kurt	Sort	Sample Information	
SLC-11-A02 #5	—●—	-48.2	SW	#200 - 3.65 #230 - 2.47	2.00	72.20	2.15	2.03	-0.81	4.42	0.87	Project Name:	2011 SLC Geotech Investigation
Comments:												Analysis Date:	
Depths and elevations based on measured values												Analyzed By:	JB
 COASTAL TECH Coastal Geology & Sediments Laboratory												Easting (X, ft):	931,991
												Northing (Y, ft):	1,076,400
												Horizontal System:	NAD 1983
												Vertical System:	NAVD 88
715 North Drive Suite E Melbourne, FL 32934 Phone (321) 751-1135 Fax (321) 751-2343													