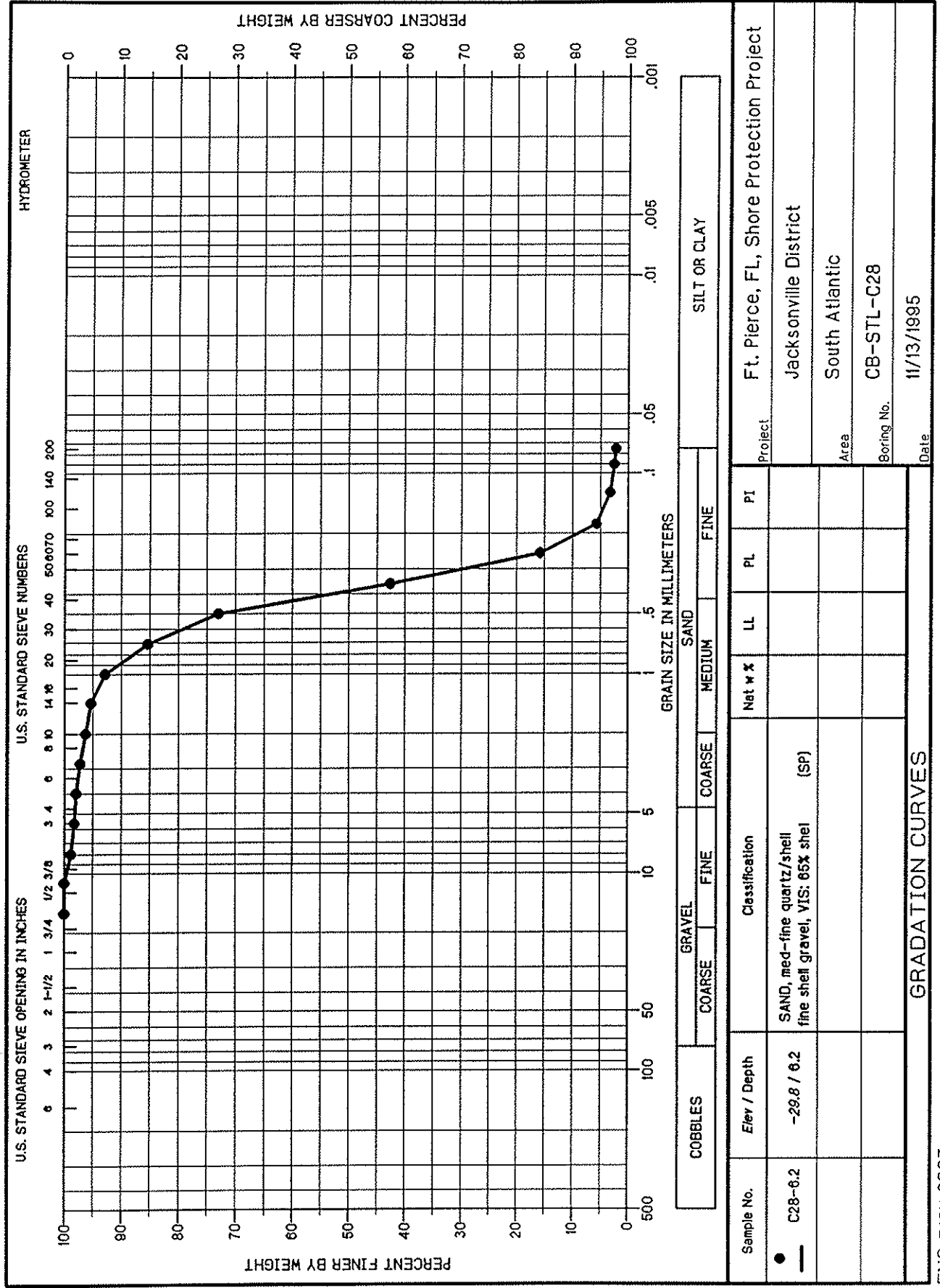
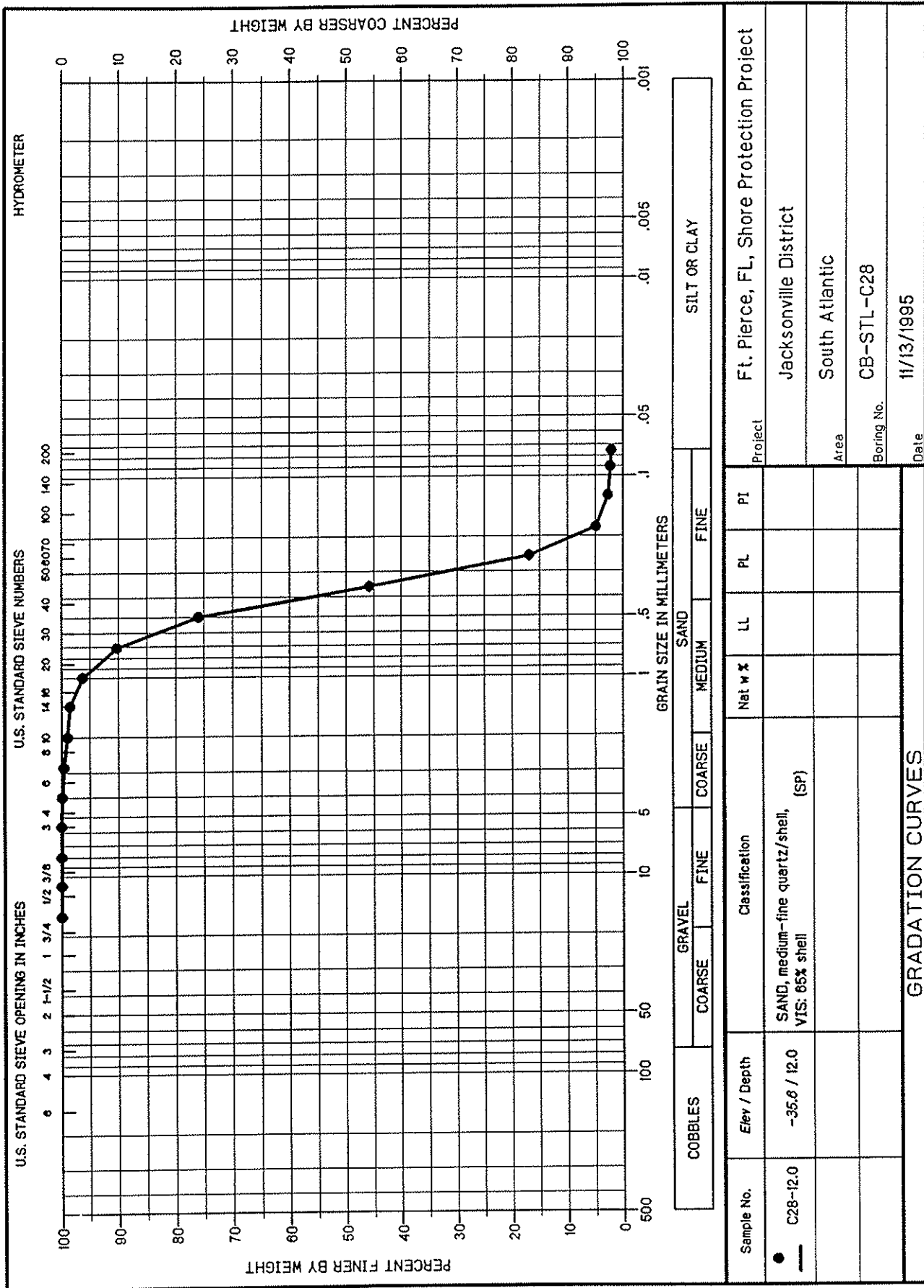
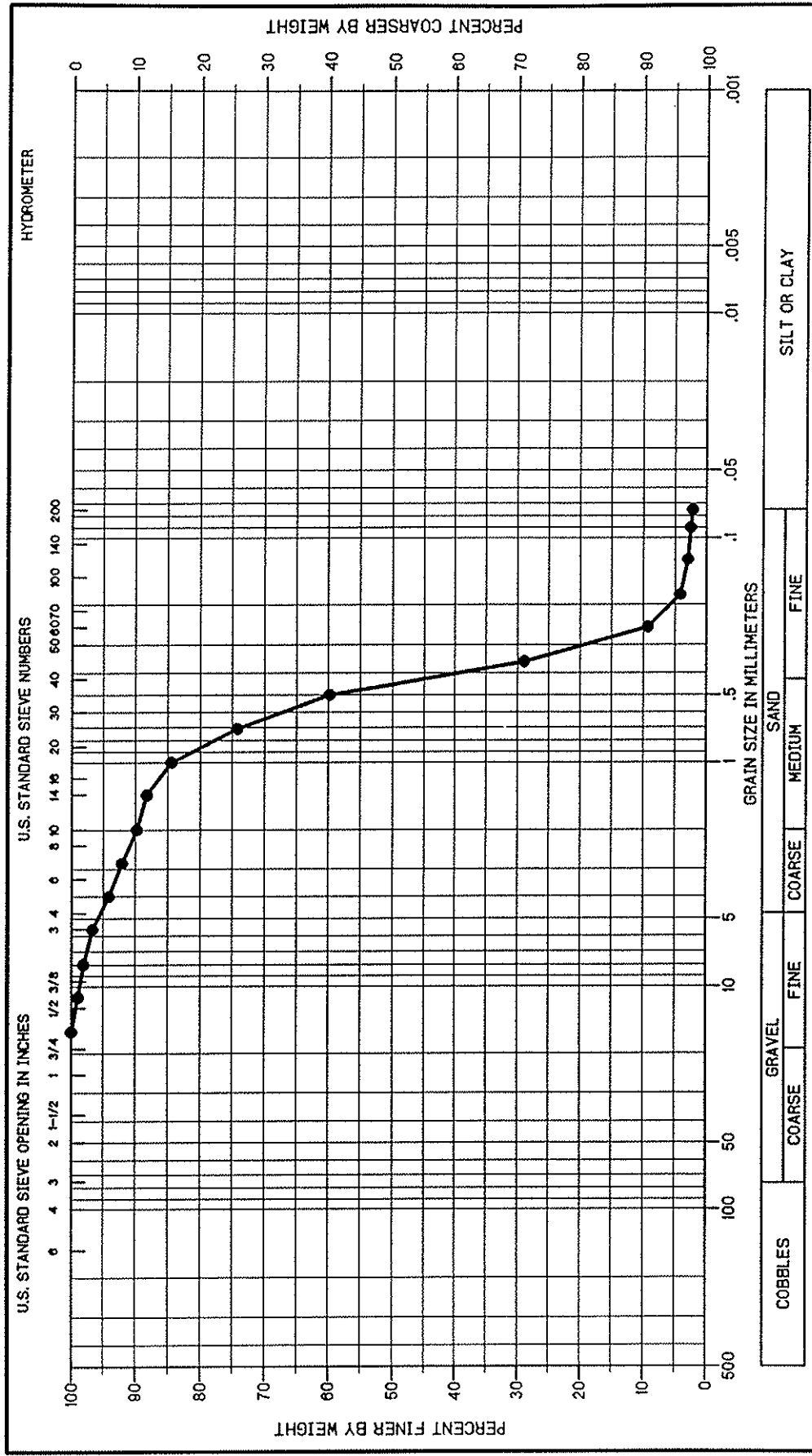


Sample No.	Elev / Depth	Classification	Nat w %	LL	PL	PI	Project
C28-17	-25.3 / 1.7	SAND, medium-fine quartz/shell, (SP) VIS: 85% shell					Ft. Pierce, FL, Shore Protection Project
							Jacksonville District
							South Atlantic
							Boring No. CB-STL-C28
							Date 11/13/1995







Sample No.	Elev / Depth	Classification	Nat w %	LL	PL	PI
C28-18.5	-40.1 / 18.5	SAND, medium-fine quartz/shell, fine shell gravel, VTS: 65% shell (SP)				
Project: Ft. Pierce, FL, Shore Protection Project						
Jacksonville District						
South Atlantic						
Boring No. CB-STL-C28						
Date 11/15/1995						

GRADATION CURVES