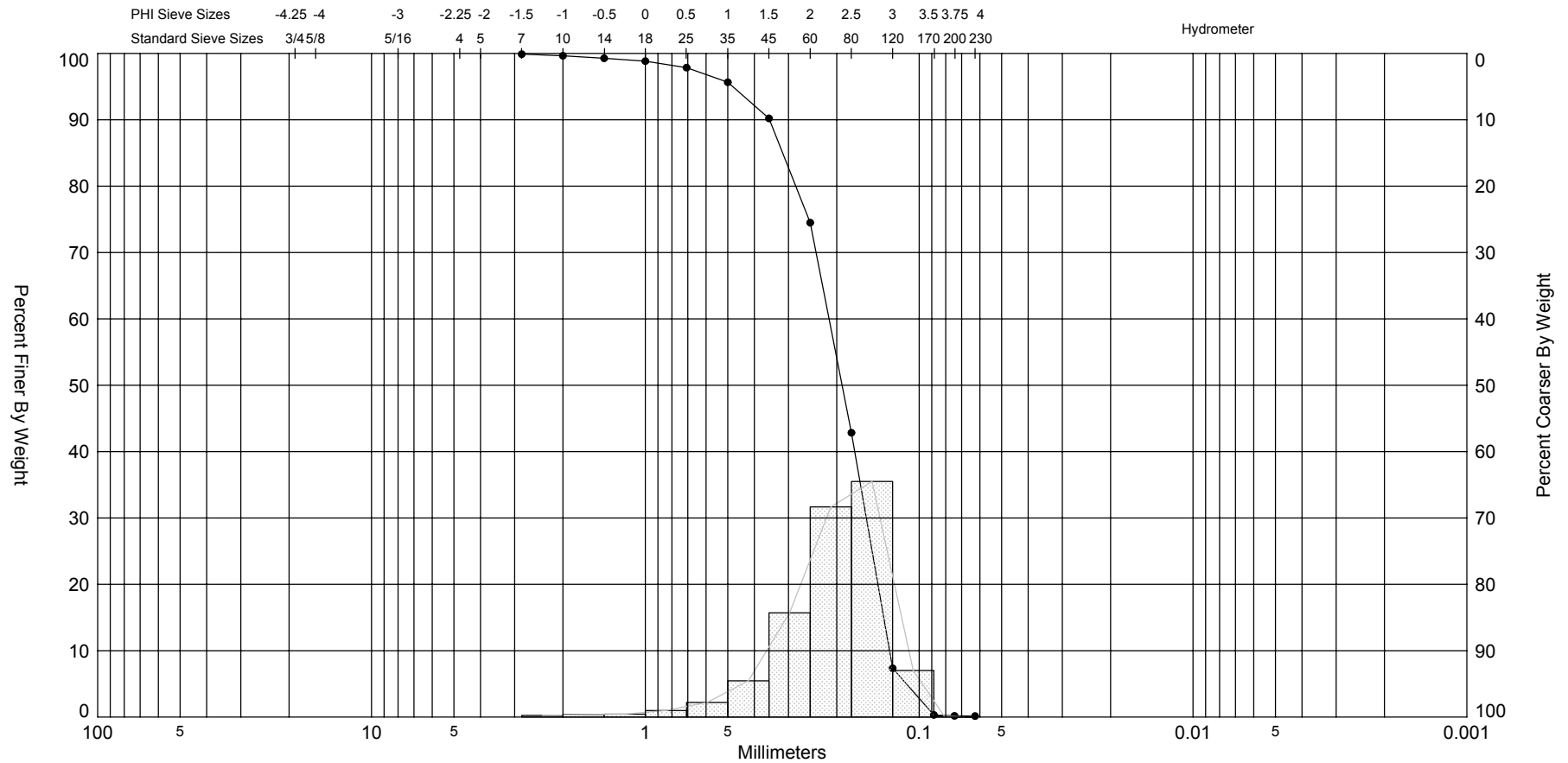


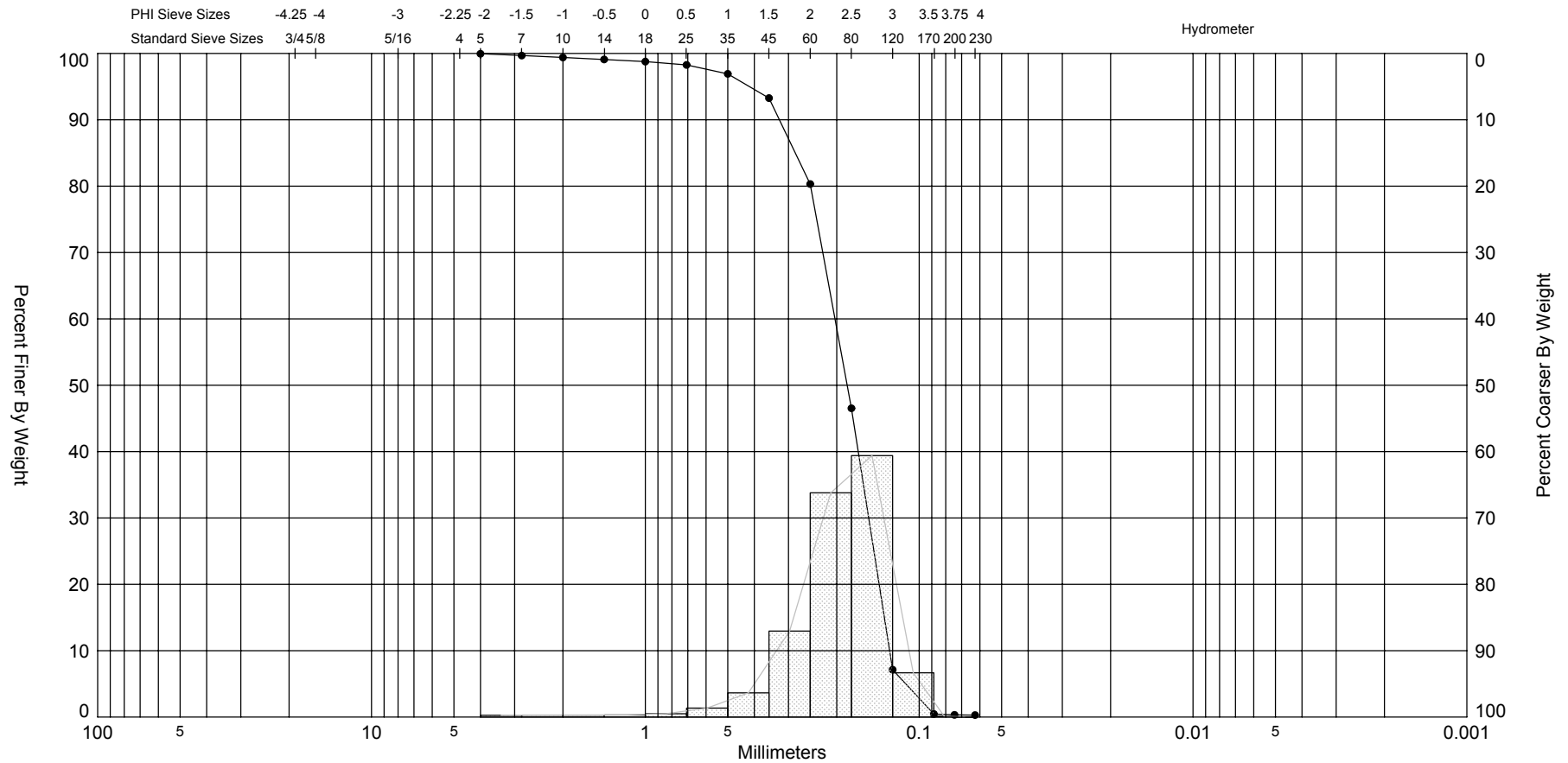
Gravel		Sand			Silt and Clay
Coarse	Fine	Coarse	Medium	Fine	

Sample	Symbol	Elev.	Comments	USCS	% Fines	Median	Mean	Skew	Kurt	Sort	Sample Information	
BB04-36 #0.5	—●—	-35.6		SP	#200 - 0.29 #230 - 0.25	2.72	2.67	-1.68	10.03	0.45	Project Name:	Palm Beach County Vibracore 2004
											Analysis Date:	08-01-04
											Analyzed By:	SEA Inc.
Scientific Environmental Applications, Inc. 5575 Willoughby Drive Melbourne, FL 32934 (321) 254-2708 Seapp1@aol.com											Easting (X):	968,211
											Northing (Y):	784,423
											Horizontal System:	NAD 1983
											Vertical System:	NAVD 29



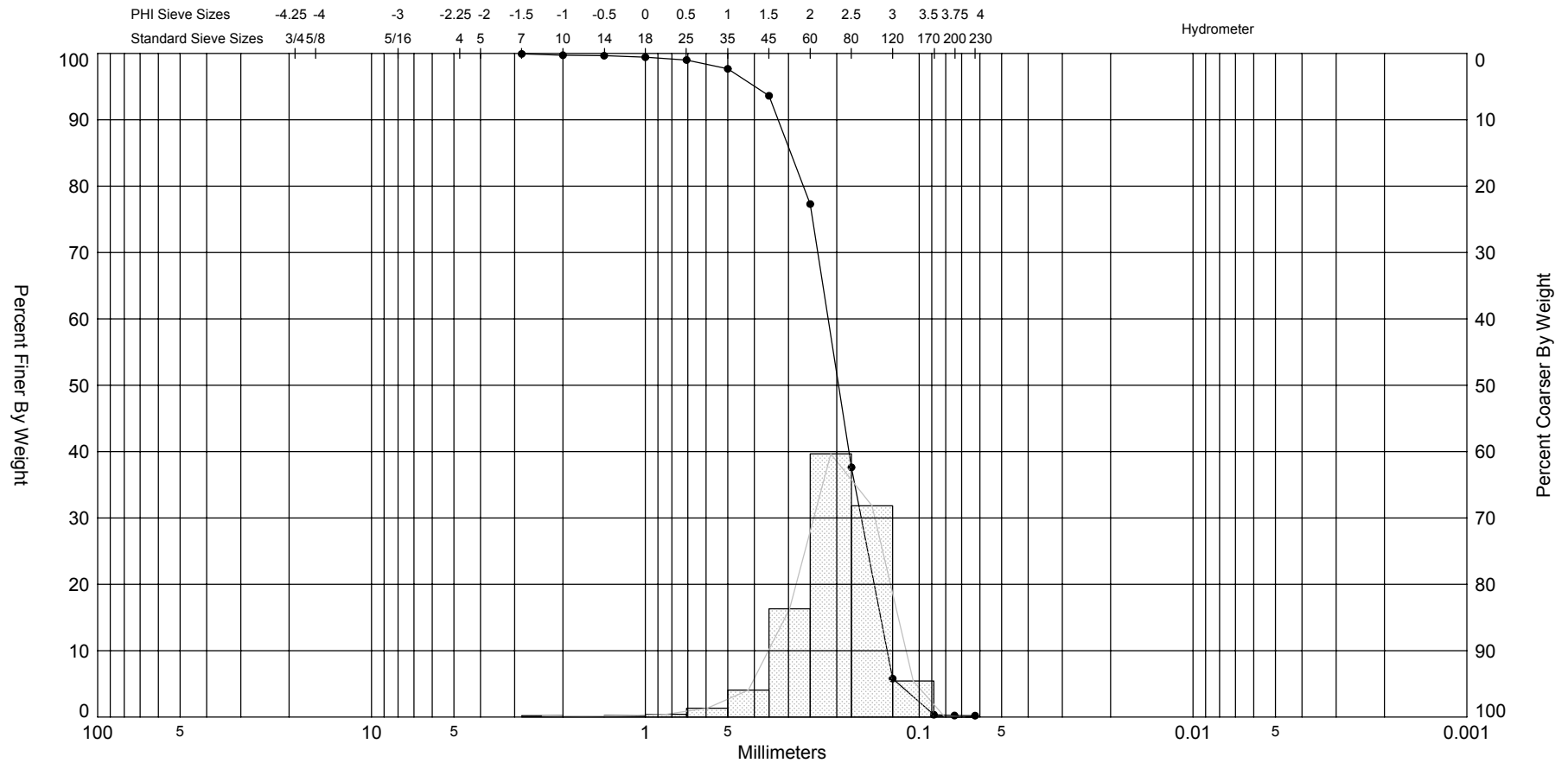
Gravel		Sand			Silt and Clay
Coarse	Fine	Coarse	Medium	Fine	

Sample	Symbol	Elev.	Comments	USCS	% Fines	Median	Mean	Skew	Kurt	Sort	Sample Information	
BB04-36 #4.0	—●—	-39.1		SP	#200 - 0.18 #230 - 0.15	2.39	2.28	-1.48	7.01	0.66	Project Name:	Palm Beach County Vibracore 2004
											Analysis Date:	08-01-04
											Analyzed By:	SEA Inc.
Scientific Environmental Applications, Inc. 5575 Willoughby Drive Melbourne, FL 32934 (321) 254-2708 Seapp1@aol.com											Easting (X):	968,211
											Northing (Y):	784,423
											Horizontal System:	NAD 1983
											Vertical System:	NAVD 29



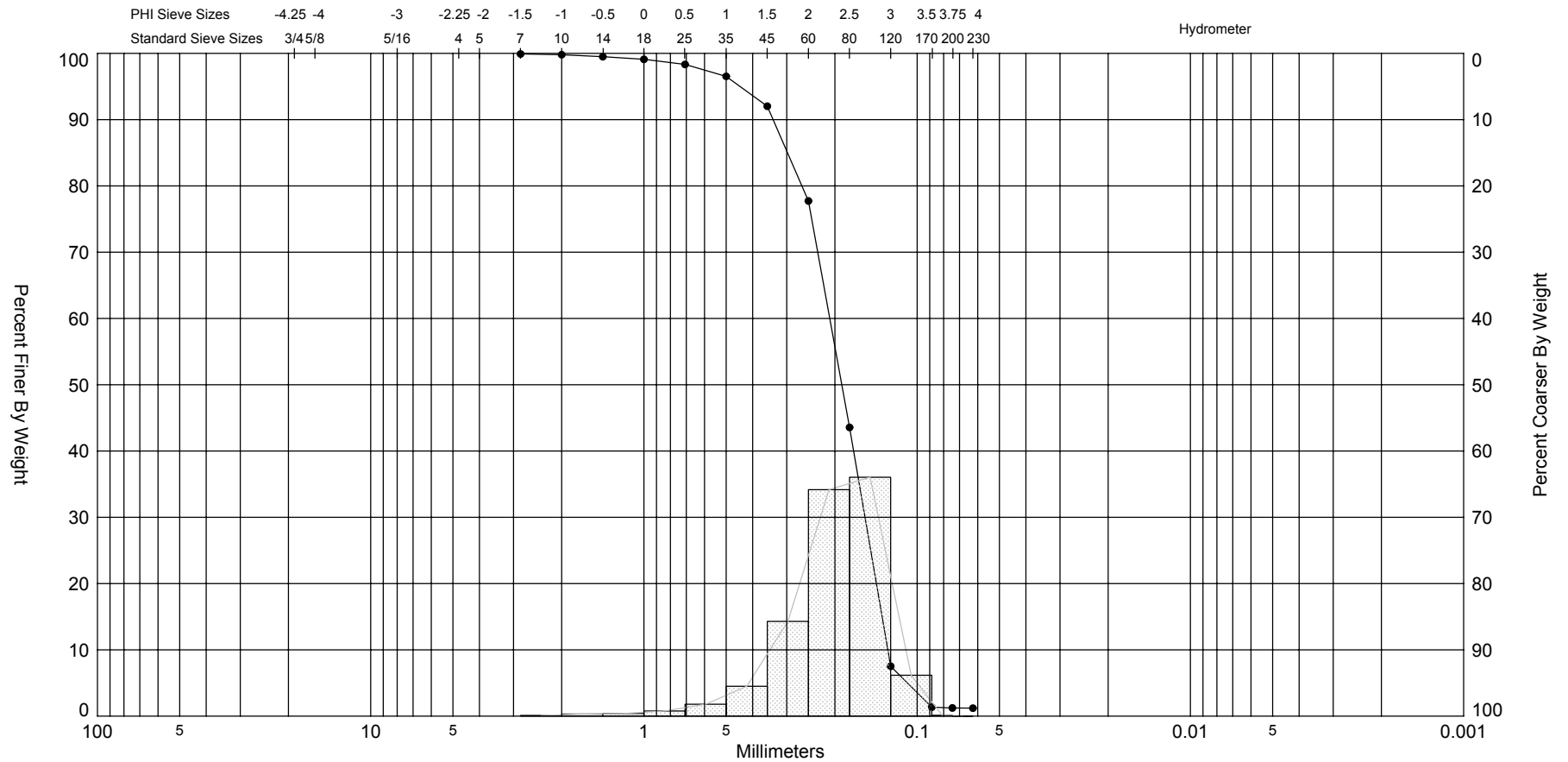
Gravel		Sand			Silt and Clay
Coarse	Fine	Coarse	Medium	Fine	

Sample	Symbol	Elev.	Comments	USCS	% Fines	Median	Mean	Skew	Kurt	Sort	Sample Information	
BB04-36 #8.0	—●—	-43.1		SP	#200 - 0.33 #230 - 0.30	2.45	2.35	-2.19	12.11	0.64	Project Name:	Palm Beach County Vibracore 2004
											Analysis Date:	08-01-04
											Analyzed By:	SEA Inc.
Scientific Environmental Applications, Inc. 5575 Willoughby Drive Melbourne, FL 32934 (321) 254-2708 Seapp1@aol.com											Easting (X):	968,211
											Northing (Y):	784,423
											Horizontal System:	NAD 1983
											Vertical System:	NAVD 29



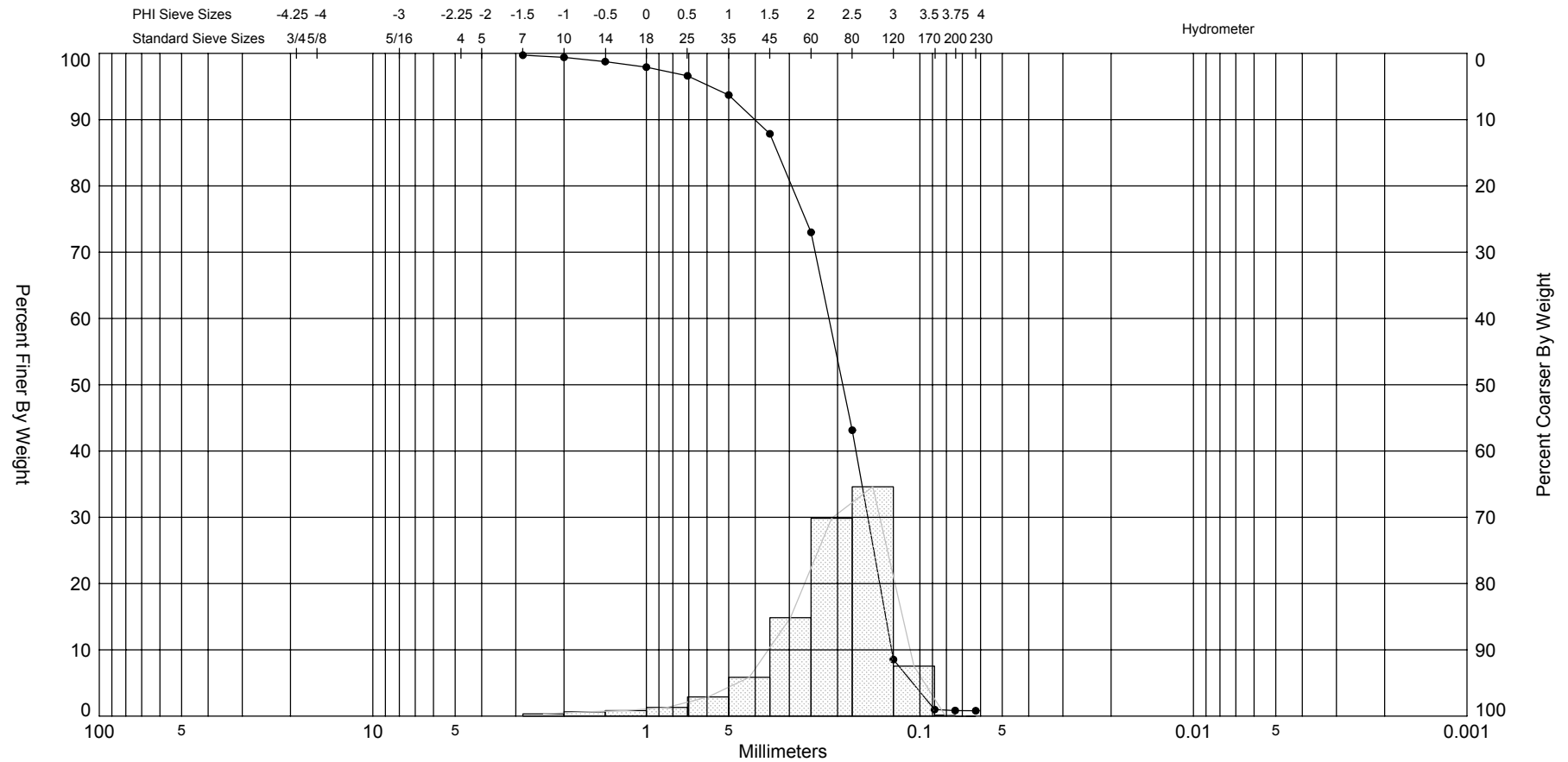
Gravel		Sand			Silt and Clay
Coarse	Fine	Coarse	Medium	Fine	

Sample	Symbol	Elev.	Comments	USCS	% Fines	Median	Mean	Skew	Kurt	Sort	Sample Information	
BB04-36 #12.0	—●—	-47.1		SP	#200 - 0.23 #230 - 0.21	2.34	2.3	-1.34	7.94	0.56	Project Name:	Palm Beach County Vibracore 2004
											Analysis Date:	08-01-04
											Analyzed By:	SEA Inc.
Scientific Environmental Applications, Inc. 5575 Willoughby Drive Melbourne, FL 32934 (321) 254-2708 Seapp1@aol.com											Easting (X):	968,211
											Northing (Y):	784,423
											Horizontal System:	NAD 1983
											Vertical System:	NAVD 29



Gravel		Sand			Silt and Clay
Coarse	Fine	Coarse	Medium	Fine	

Sample	Symbol	Elev.	Comments	USCS	% Fines	Median	Mean	Skew	Kurt	Sort	Sample Information	
BB04-36 #16.0	—●—	-51.1		SP	#200 - 1.23 #230 - 1.20	2.41	2.31	-1.49	7.28	0.61	Project Name:	Palm Beach County Vibracore 2004
											Analysis Date:	08-01-04
											Analyzed By:	SEA Inc.
Scientific Environmental Applications, Inc. 5575 Willoughby Drive Melbourne, FL 32934 (321) 254-2708 Seapp1@aol.com											Easting (X):	968,211
											Northing (Y):	784,423
											Horizontal System:	NAD 1983
											Vertical System:	NAVD 29



Gravel		Sand			Silt and Clay
Coarse	Fine	Coarse	Medium	Fine	

Sample	Symbol	Elev.	Comments	USCS	% Fines	Median	Mean	Skew	Kurt	Sort	Sample Information	
BB04-36 #Comp	—●—	-54.1		SP	#200 - 0.84 #230 - 0.81	2.39	2.25	-1.54	6.57	0.73	Project Name:	Palm Beach County Vibracore 2004
											Analysis Date:	08-01-04
											Analyzed By:	SEA Inc.
Scientific Environmental Applications, Inc. 5575 Willoughby Drive Melbourne, FL 32934 (321) 254-2708 Seapp1@aol.com											Easting (X):	968,211
											Northing (Y):	784,423
											Horizontal System:	NAD 1983
											Vertical System:	NAVD 29