





|  olsen associates, inc. Coastal Engineering | | PROJECT: BREVARD COUNTY SAND SEARCH | | | CORE NO.: 19 | |
|---|-------|---|--|---|------------------------|-----------|
| | | DRILLER: A.O.S.S. | | DATE OF HOLE: 7/24/89 9:21 | | |
| | | LOG BY: F.I.T. Civil/Bacchus | | O.A. REP.: Wm. Buckingham, P.E. | | |
| | | DEPTH OF WATER: 40.3' DEPTH OF HOLE: 18.5' | | X- 634312 Y- 1436937 | | |
| ELEVATION | DEPTH | LEGEND | CLASSIFICATION OF MATERIALS | % CORE RECOVERY | SAMPLE NO. | REMARKS |
| | 1 |  | Clay, firm, little whole & broken shells up to 1 in, trace fine qtz sand, sandy, zone s, gray (CH) | 100% | | |
| | 2 | | | | | |
| | 3 | | | | | |
| | 4 | | | | | |
| | 5 | | | | | |
| | 6 | | | | | |
| | 7 | | | | | |
| | 8 | | | | | |
| | 9 | | | | | |
| | 10 | | | | | |
| | 11 | | | | | |
| | 12 | | | | | |
| | 13 | | | | | |
| | 14 | | | | | |
| | 15 |  | Organic clay, firm, trace whole & broken shells up to 1/2, dark gray (OH) | 100% | | 7.2' cut |
| | 16 | | | | | |
| | 17 |  | Clay, firm, little whole & broken shells up to 1/2 in, greenish gray (CH) | 100% | | 13.1' cut |
| | 18 | | | | | |
| | 19 | | TD 18.6' | | | 18.6' cut |
| | 20 | | | | | |