



 olsen associates, inc. Coastal Engineering		PROJECT: BREVARD COUNTY SAND SEARCH			CORE NO.: 12		
		DRILLER: A.O.S.S.			DATE OF HOLE: 7/18/89 15:24		
		LOG BY: F.I.T. Civil/Bacchus			O.A. REP.: Wm. Buckingham, P.E.		
		DEPTH OF WATER: 19.3'			X- 627906±100		
		DEPTH OF HOLE: 10.0'			Y- 1450449±100		
ELEVATION	DEPTH	LEGEND	CLASSIFICATION OF MATERIALS	% CORE RECOVERY	SAMPLE NO.	REMARKS	
	1		Sand, fine qtz, little fine to med. shell frags to 1/4 in., gray (SP)	100%	1 (1.0')		
	2				2 (3.0')		
	3				3 (5.0')		
	4						
	5						
	6		Shell sand, fine to med sand to 1/2 in shell, trace fine to med quartz gray (SW)			5.4' cut	
	7		Sand, fine to med qtz, some fine to coarse shell frags to 1 in, trace clay, gray (SP-SC)				
	8						
	9		Shell sand, fine to medium sand to 1 in shell frags, trace clay, gray (SW)			10.0' cut	
	10		TD 10.0'				
	11						
	12						
	13						
	14						
	15						
	16						
	17						
	18						
	19						
	20						

CORE NO.:

12