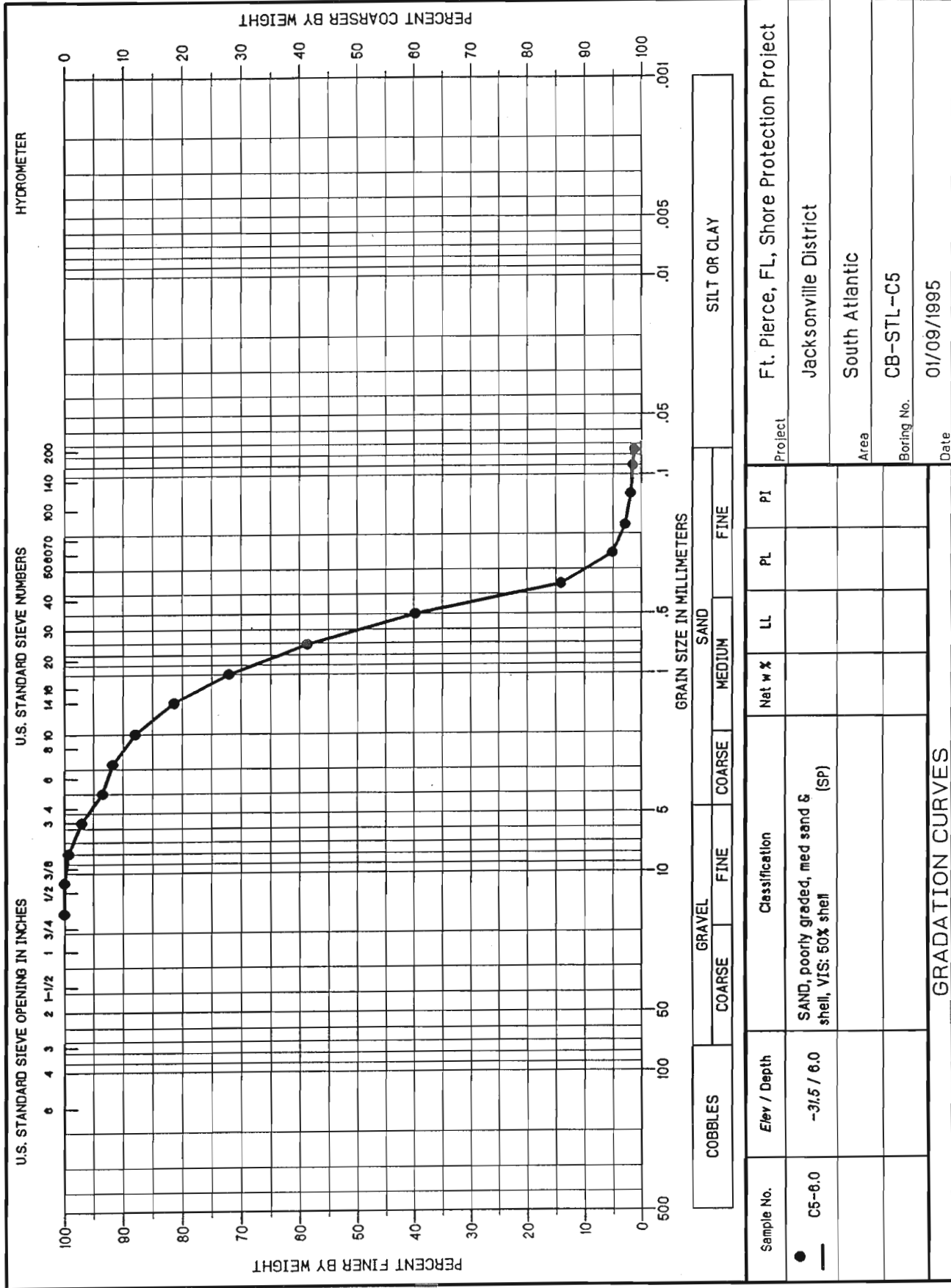
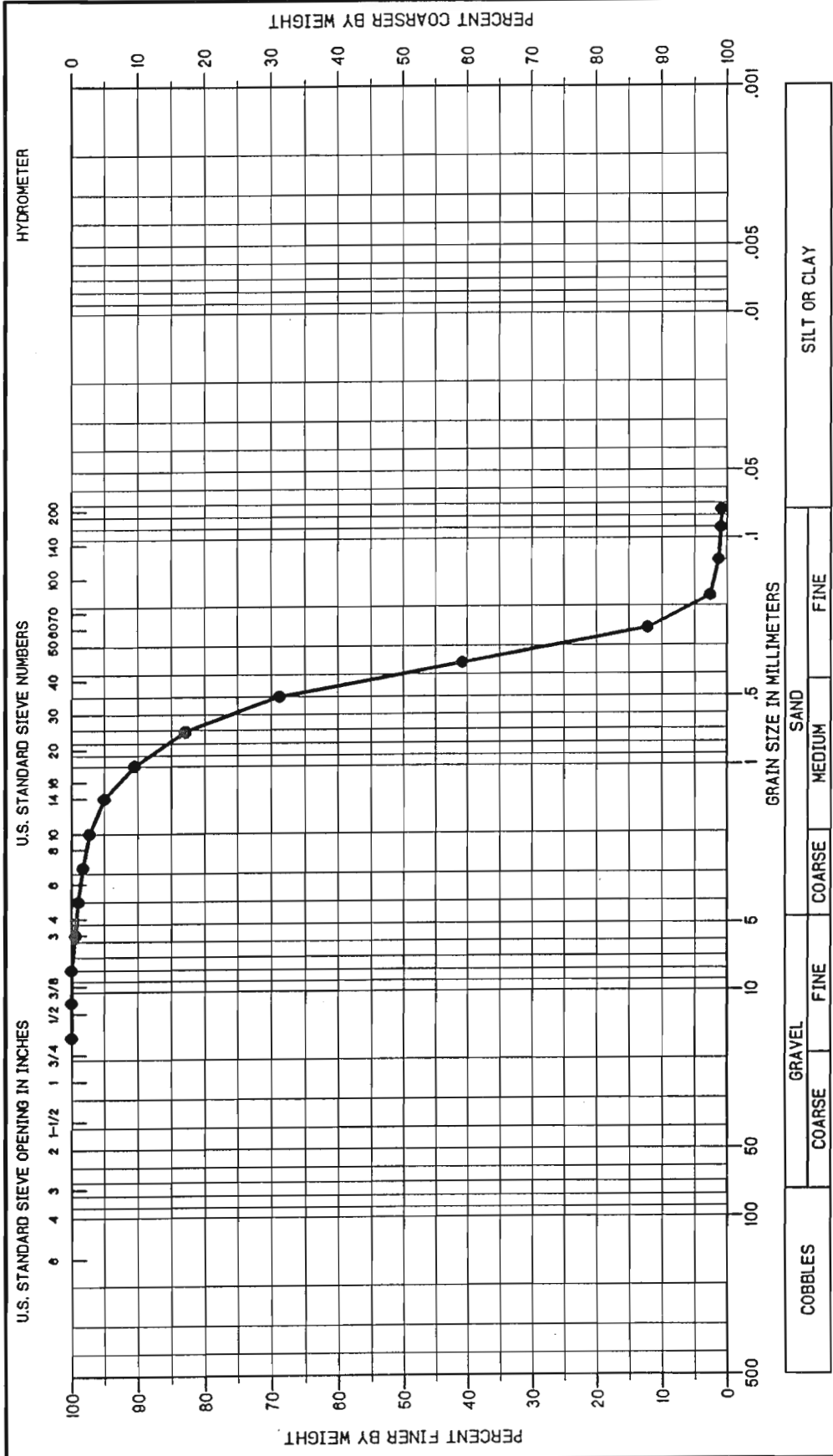


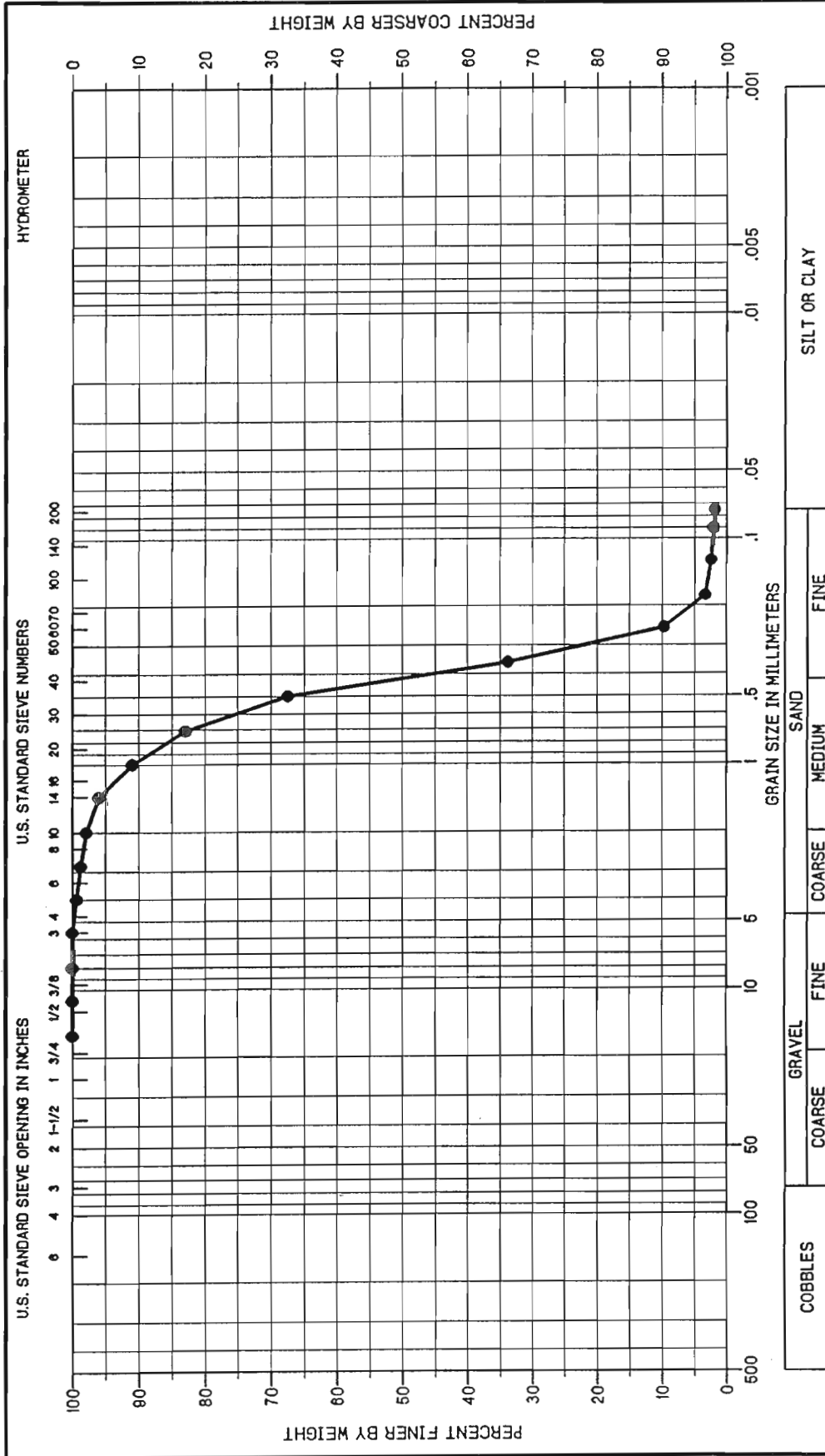
Sample No.	Elev / Depth	Classification	Nat w %	LL	PL	PI
C5-3.5	-29 / 3.5	SAND, poorly graded, med quartz & shell, VTS: 60% shell (SP)				
GRADATION CURVES						
Project						
Ft. Pierce, FL, Shore Protection Project						
Area						
Jacksonville District						
Boring No.						
South Atlantic						
Date						
CB-STL-C5						
01/09/1995						





Sample No.	C5-7.9	Elev / Depth	-33.4 / 7.9	Classification	SAND, poorly graded, med to fine quartz & shell, VIS: 60% shell (SP)	Nat w %	LL	PL	PI	Project	Ft. Pierce, FL, Shore Protection Project
										Area	Jacksonville District
										Boring No.	South Atlantic
										Date	CB-STL-C5
											01/09/1995

GRADATION CURVES



Sample No.	C5-12.0	Elev / Depth	-37.5 / 12.0	Classification	SAND, poorly graded, med to fine quartz & shell, VIS: 50% shell (SP)	Nat w %	LL	PL	PI	Project	Ft. Pierce, FL, Shore Protection Project
										Area	Jacksonville District
										Boring No.	South Atlantic
											CB-STL-C5
										Date	01/09/1995

GRADATION CURVES

