

JET-PROBE LOG

Project: Key Biscayne

Probe ID#: E8

Coordinates:
N=482261.52297
E=783392.63056

Date: 3/26/99
Start Time:
End Time: 11:02

Water Depth: 7.0'
Datum: NGVD 29

Divers:
Industrial Divers: CN
DAN

Pipe Length: 11'
Diam. of Pipe: 1.5"
Pump: 4 HP

Positioning: DGPS
Vessel:

Captain: Steve
Penetration: 5.5'
(Sample taken)



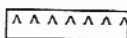
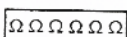
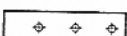

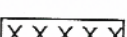
WEATHER

Wind
Dir: W
Speed: 4 knots

Waves small chop
Dir:
Height:
Period:

Current
Dir: NA
Speed: NA

LEGEND

-  Sand
-  Shell Hash
-  Shell Fragts.
-  Coral Fragts.
-  Rock Fragts.
-  Rubble
-  Rock

TURBIDITY

Top: NA

Bottom: NA

ELEV. (- feet)	DEPTH (feet)	DESCRIPTION	Remarks
7.0	Bottom		
	1		
	2	Grey sand	
	3		
	4		
	5		
12.5		Hard bottom @ 5.5'	
	6		
	7		
	8		
	9		
	10		
	11		
	12		
	13		
	14		
	15		
	16		
	17		
	18		
	19		
	20		