

JET-PROBE LOG

Project: Key Biscayne

Probe ID#: JP-C5

Coordinates:
N=483086.66593
E=781410.67212

Date: 2/11/99
Start Time: 1:45pm
End Time: 1:50pm

Water Depth: 8.0'
Datum: NGVD 29

Divers:
Industrial Divers: CN
MK

Pipe Length: 9'
Diam. of Pipe: 1"
Pump: 18 HP

Positioning: DGPS
Vessel:

Penetration: 5.5'

WEATHER

Wind

Dir: SE 120°
Speed: 10 knots



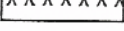
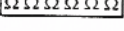


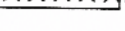
Waves

Dir: SE
Height: 0-1
Period: 3.3 Sec

Current

Dir: NA
Speed: NA

LEGEND

	Sand
	Shell Hash
	Shell Fragts.
	Coral Fragts.
	Rock Fragts.
	Rubble
	Rock

TURBIDITY

Top: NA

Bottom: NA

ELEV. (- feet)	DEPTH (feet)	DESCRIPTION	Remarks
8.0	Bottom		
	1		
	2	Gret sand with limited shell hash	
	3		
	4		
13.0	5 Ω Ω Ω	Coral and shell fragts.	
13.5	Ω Ω Ω		
	6		
	7		
	8		
	9		
	10		
	11		
	12		
	13		
	14		
	15		
	16		
	17		
	18		
	19		
	20		