

JET-PROBE LOG

Project: Key Biscayne

Probe ID#: CB-KB-44

Coordinates:
N=484766.17417
E=783513.60151

Date: 2/11/99
Start Time: 9:40am
End Time: 9:45am

Water Depth: 8.0'
Datum: NGVD 29

Divers:
Industrial Divers: CN
MK

Pipe Length: 18'
Diam. of Pipe: 1"
Pump: 18 HP

Positioning: DGPS
Vessel:

Penetration: 7'

WEATHER

Wind

Dir: SE 120°
Speed: 10 knots

Waves


Dir: SE
Height: 0-1
Period: 3.3 Sec

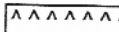
Current

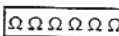
Dir: NA
Speed: NA


LEGEND


 Sand

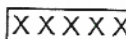
 Shell Hash

 Shell Fragts.

 Coral Fragts.

 Rock Fragts.

 Rubble

 Rock

TURBIDITY

Top: NA

Bottom: NA

ELEV. (- feet)	DEPTH (feet)		DESCRIPTION	Remarks
8.0	Bottom			
	1			
	2		Grey sand with shell hash and frags.	
	3			
	4			
	5			
14.0	6	Ω Ω Ω	Coral and shell frags.	
15.0	7	Ω Ω Ω	Hard bottom @ 7'	
	8			
	9			
	10			
	11			
	12			
	13			
	14			
	15			
	16			
	17			
	18			
	19			
	20			