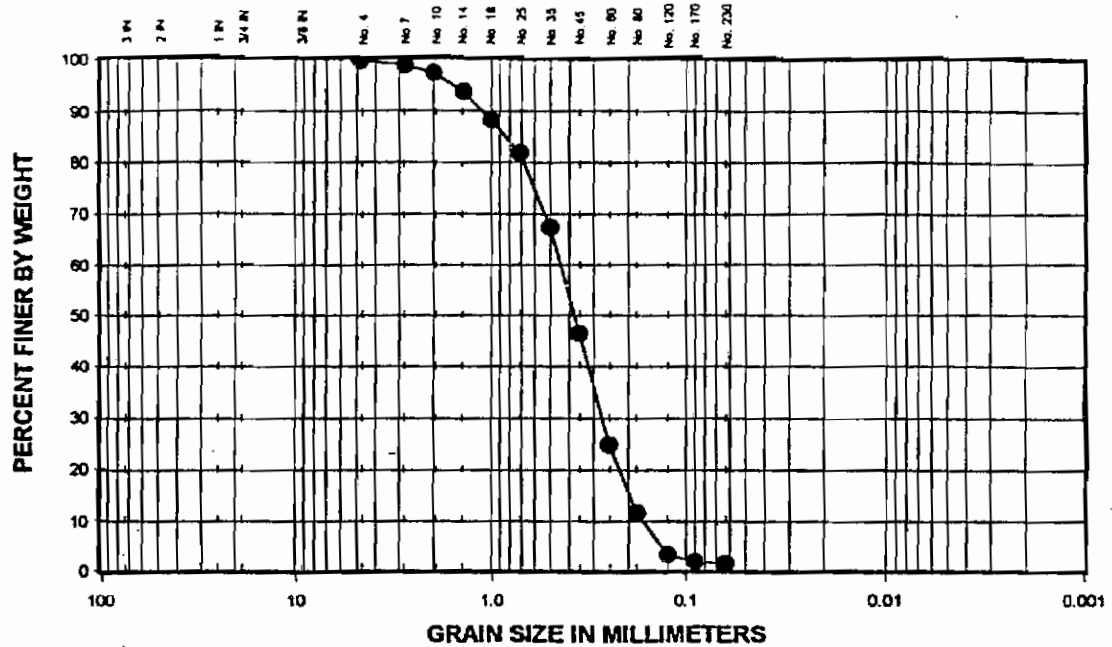
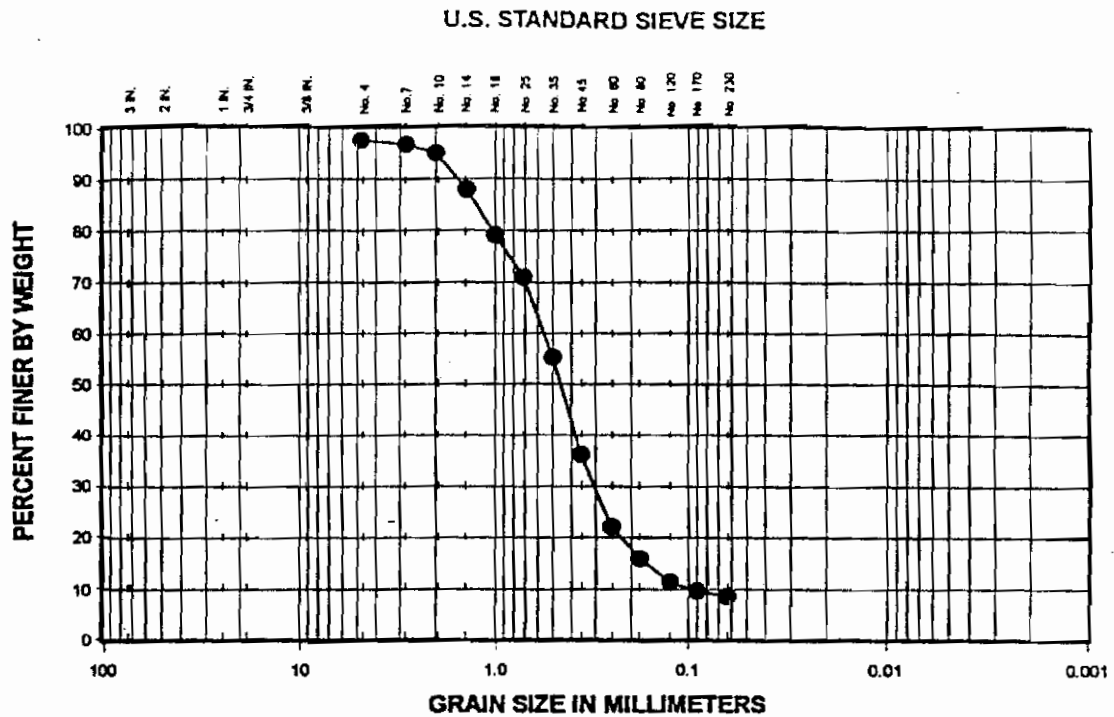


U.S. STANDARD SIEVE SIZE






| GRAVEL | | SAND | | | SILT | CLAY |
|--------|------|--------|--------|------|------|------|
| COARSE | FINE | COARSE | MEDIUM | FINE | | |

| SAMPLE LOCATION | DEPTH | SYMBOL | UNIFIED CLASS. |
|-----------------|-------|--------|----------------|
| CB-DAC-188 | 8.0 | ● | SP-SM |

GRAIN-SIZE DISTRIBUTION

01000-G78

| | | | |
|---|-----------------------------|-------------------------------|--|
|  Ardaman & Associates, Inc. Geotechnical, Environmental and Materials Consultants | | | |
| Dade County SSP | | | |
| DRAWN BY: QDB FILE NO. 96-028 | CHECKED BY: APPROVED BY: | DATE: August, 1996 POLINE: | |