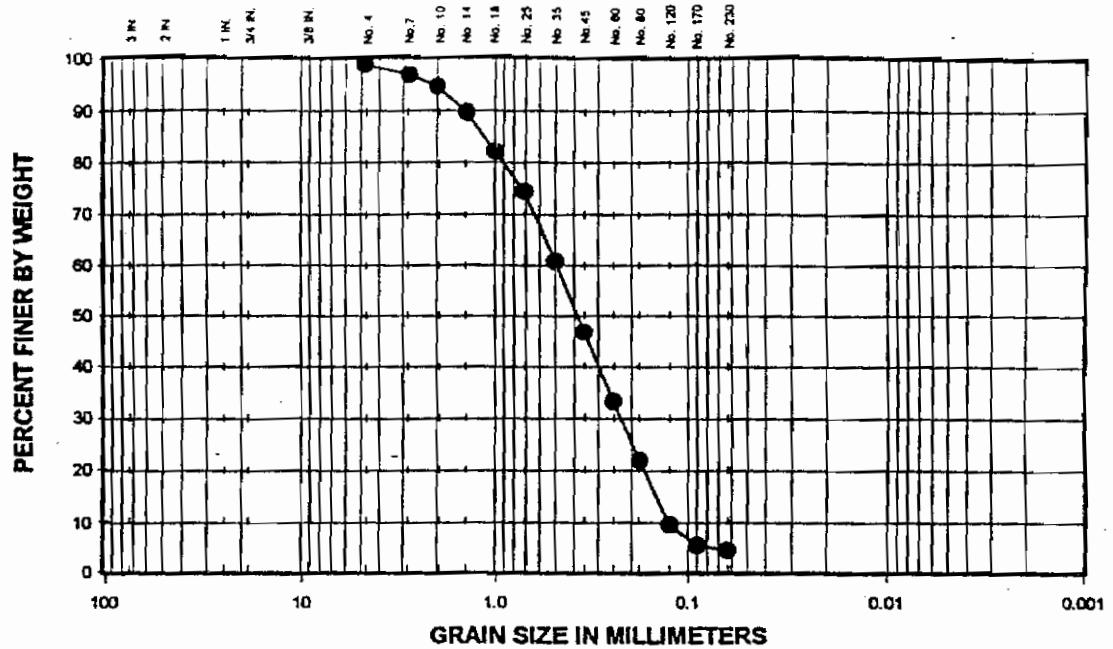


U.S. STANDARD SIEVE SIZE




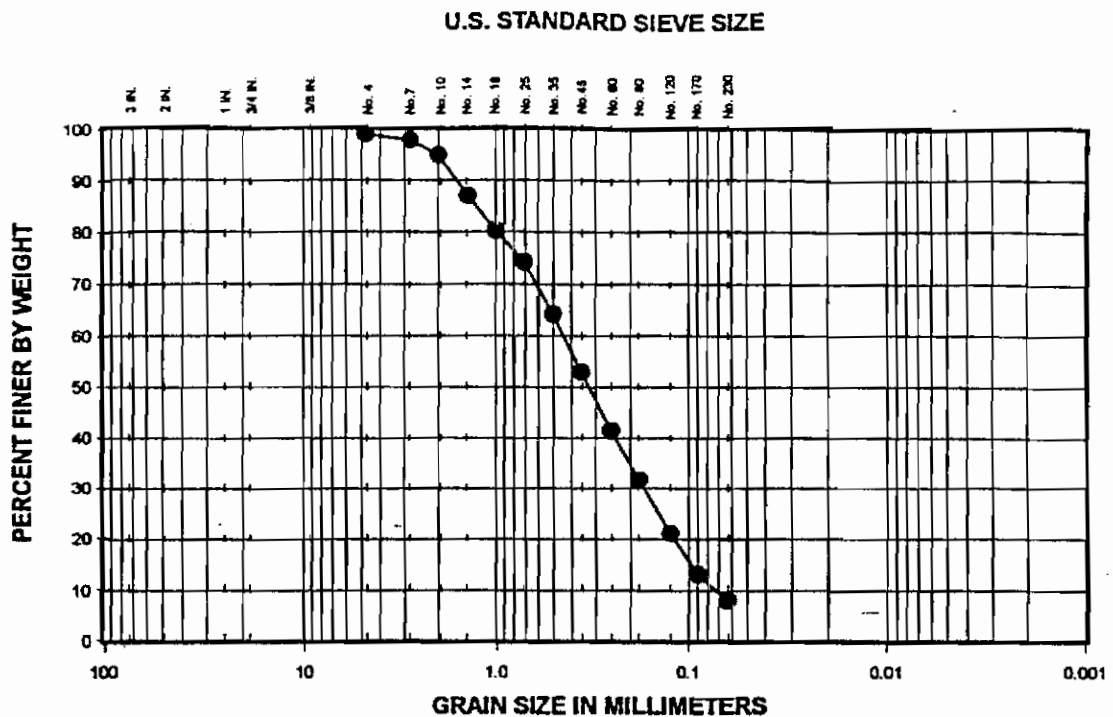
GRAVEL		SAND			SILT	CLAY
COARSE	FINE	COARSE	MEDIUM	FINE		

SAMPLE LOCATION	DEPTH	SYMBOL	UNIFIED CLASS.
CB-DAC-186	4.0	●	SP-SM

GRAIN-SIZE DISTRIBUTION

01000-G69

 Ardaman & Associates, Inc. Geotechnical, Environmental and Materials Consultants			
Dade County SSP			
DRAWN BY: GDS FILE NO. 96-028	CHECKED BY: APPROVED BY:	DATE: August, 1996 FIGURE:	




GRAVEL		SAND			SILT	CLAY
COARSE	FINE	COARSE	MEDIUM	FINE		

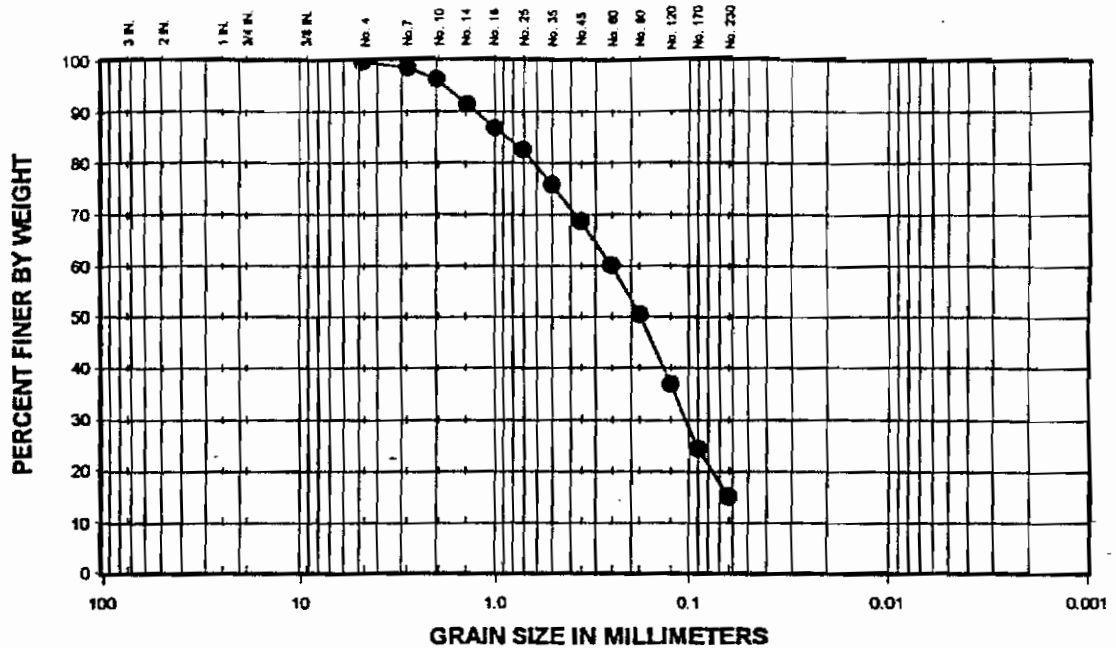
SAMPLE LOCATION	DEPTH	SYMBOL	UNIFIED CLASS.
CB-DAC-186	11.0	●	SP-SM

GRAIN-SIZE DISTRIBUTION

01000-G70

 Ardaman & Associates, Inc. Geotechnical, Environmental and Materials Consultants			
Dade County SSP			
DRAWN BY: GDS FILE NO: 96-026	CHECKED BY: APPROVED BY:	DATE: August, 1996 FIGURE:	

U.S. STANDARD SIEVE SIZE




GRAVEL		SAND			SILT	CLAY
COARSE	FINE	COARSE	MEDIUM	FINE		

SAMPLE LOCATION	DEPTH	SYMBOL	UNIFIED CLASS.
CB-DAC-186	12.5	●	SM

GRAIN-SIZE DISTRIBUTION

01000-G71

 Ardaman & Associates, Inc. Geotechnical, Environmental and Materials Consultants			
Dade County SSP			
DRAWN BY: GDS FILE NO: 86-026	CHECKED BY: APPROVED BY:	DATE: August, 1996 FIGURE:	

